

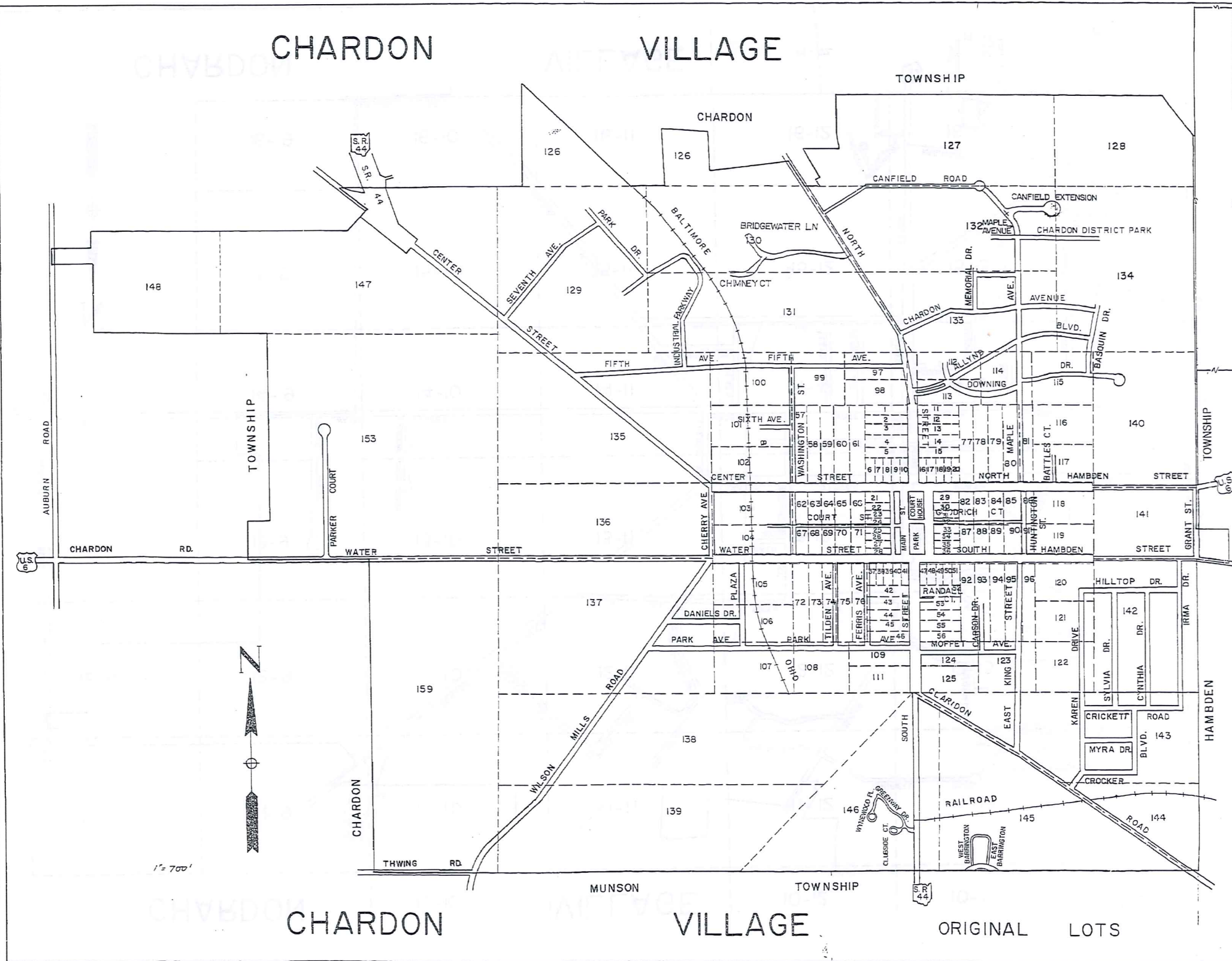
CHARDON VILLAGE

121

CHARDON

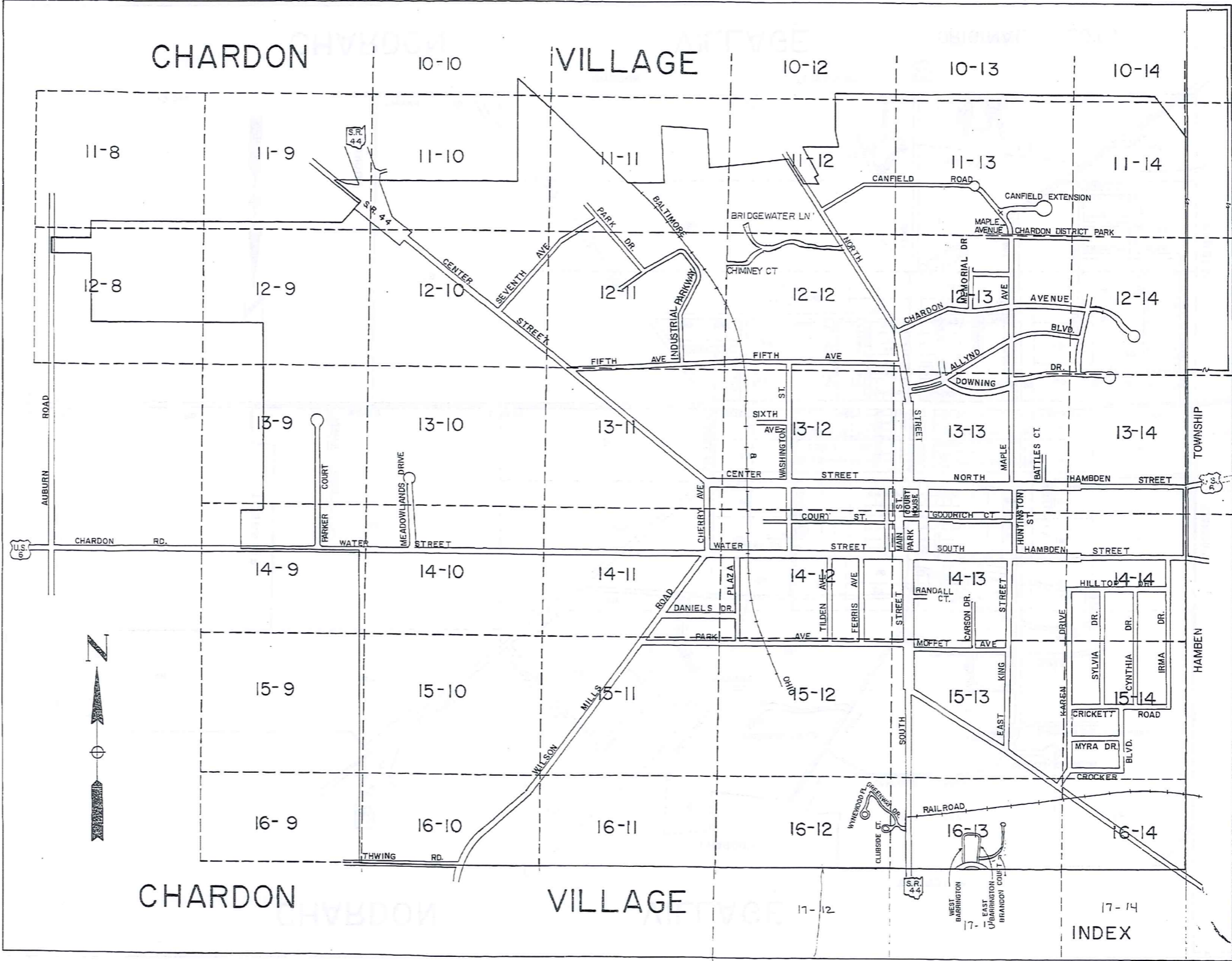
VILLAGE

TOWNSHIP



SCALE 1/10 OF AN INCH

1-800-345-7334

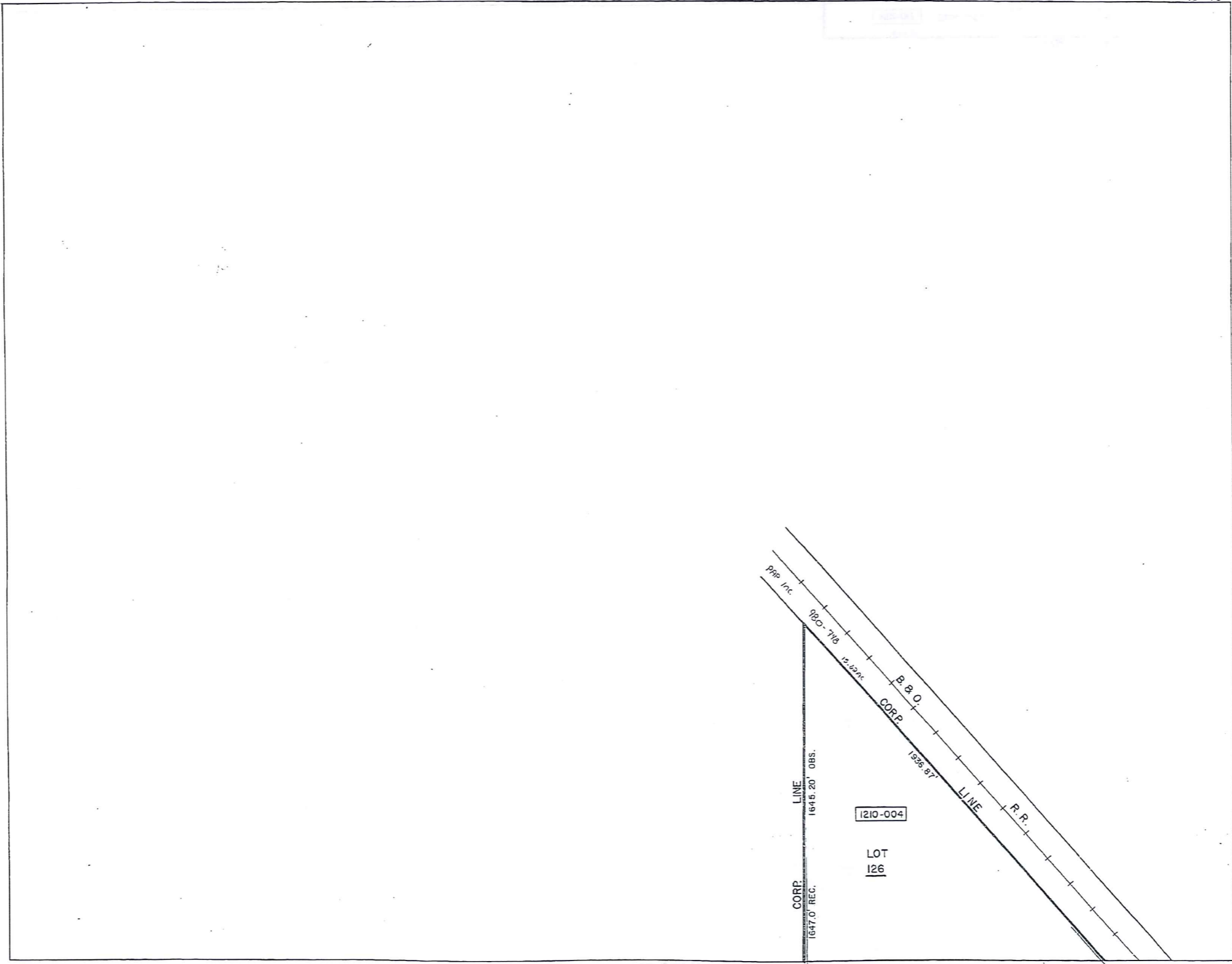


SCALE 1" = 1/10 OF AN INCH


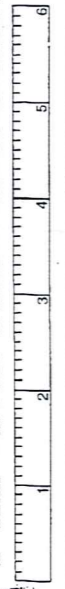


1-800-345-7334





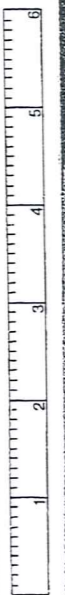
1-800-345-7334




10-12

378 0'
112-017 860-287 6.68 AC 112-019

SCALE IN 1/10 OF AN INCH



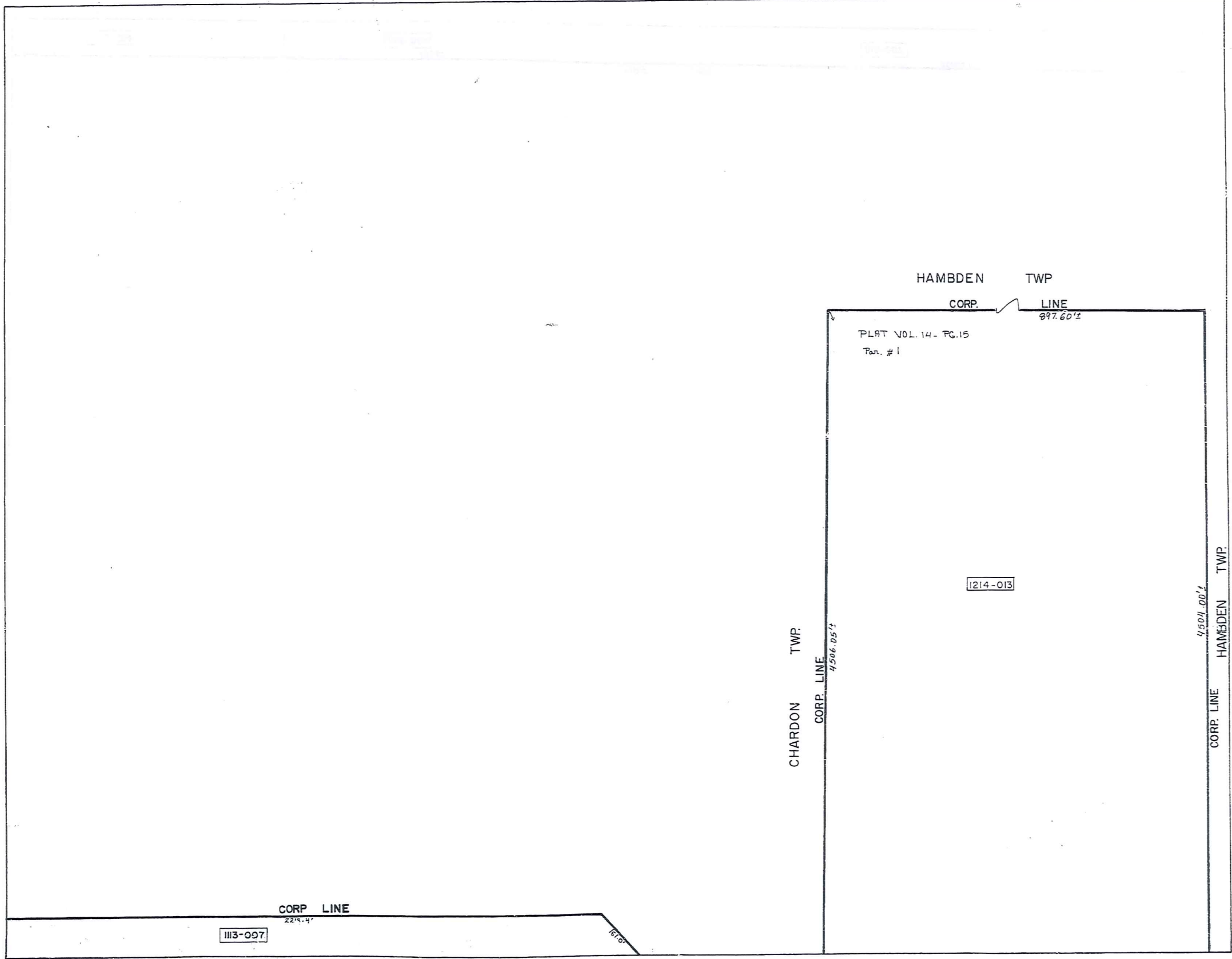
1-800-345-7334



SCALE IN 1/10 OF AN INCH

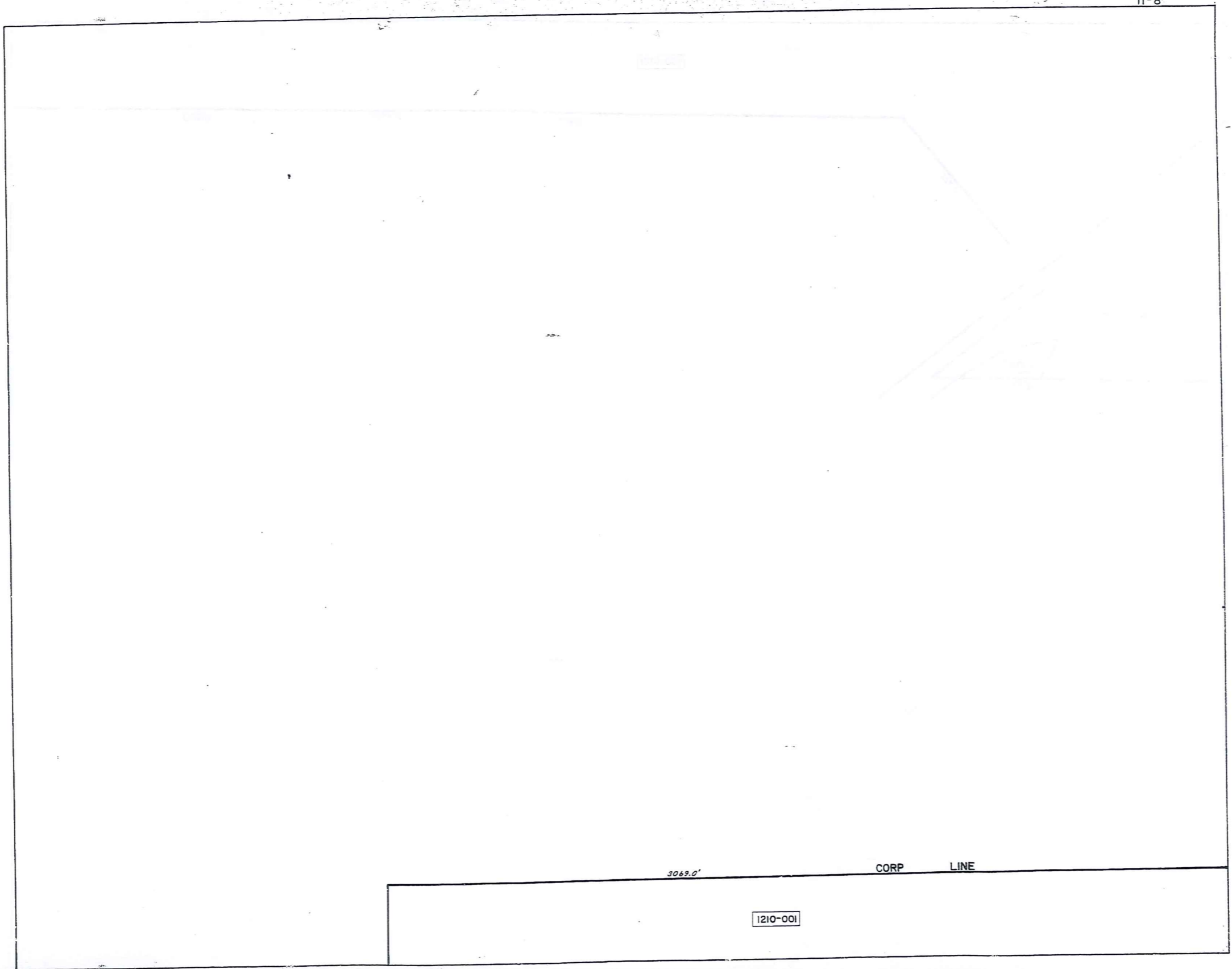


1-800-345-7334



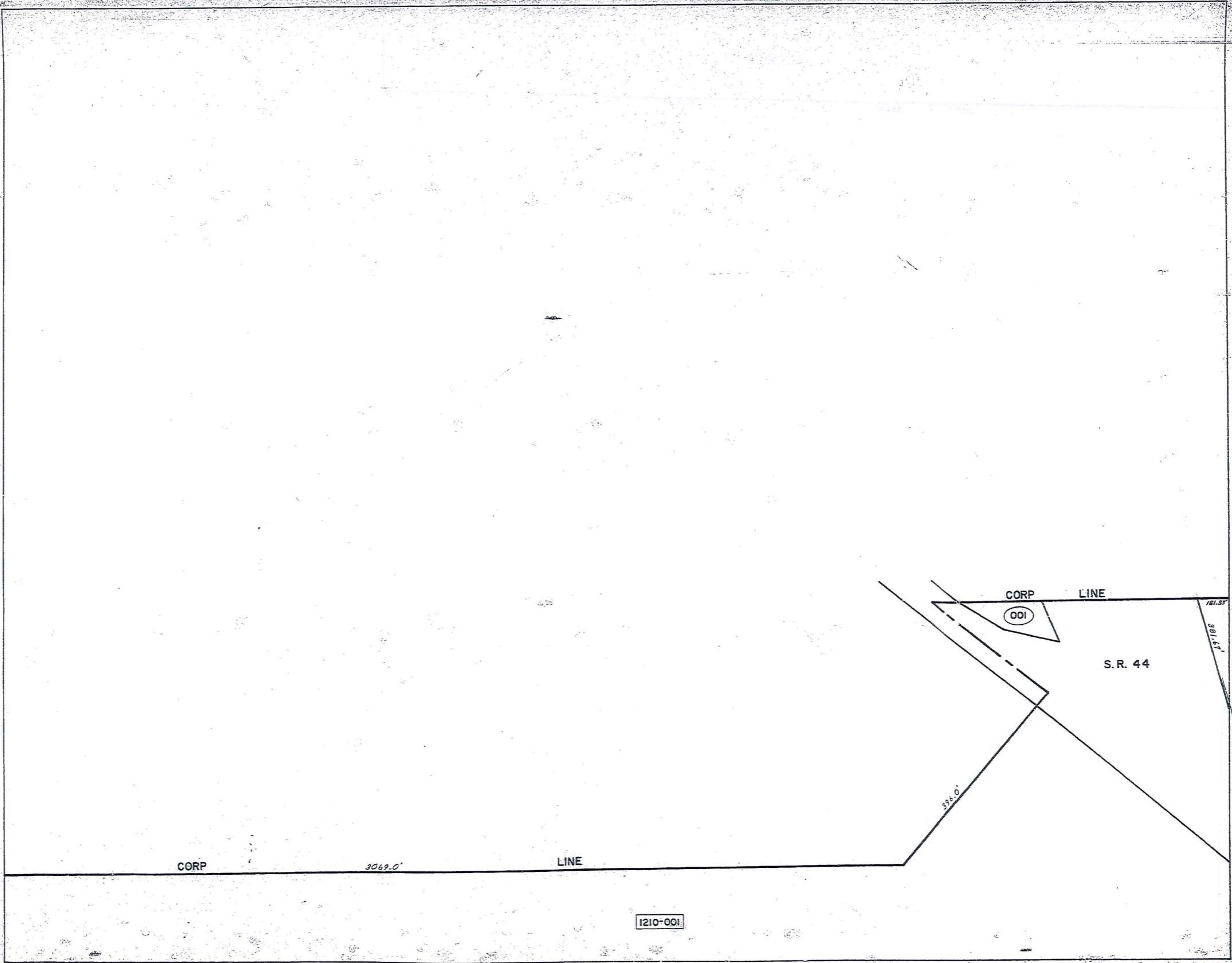
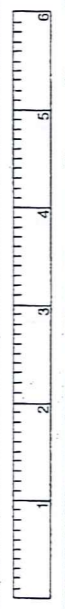
1-800-345-7334

SCALE IN 1/10 OF AN INCH




1-800-345-7334

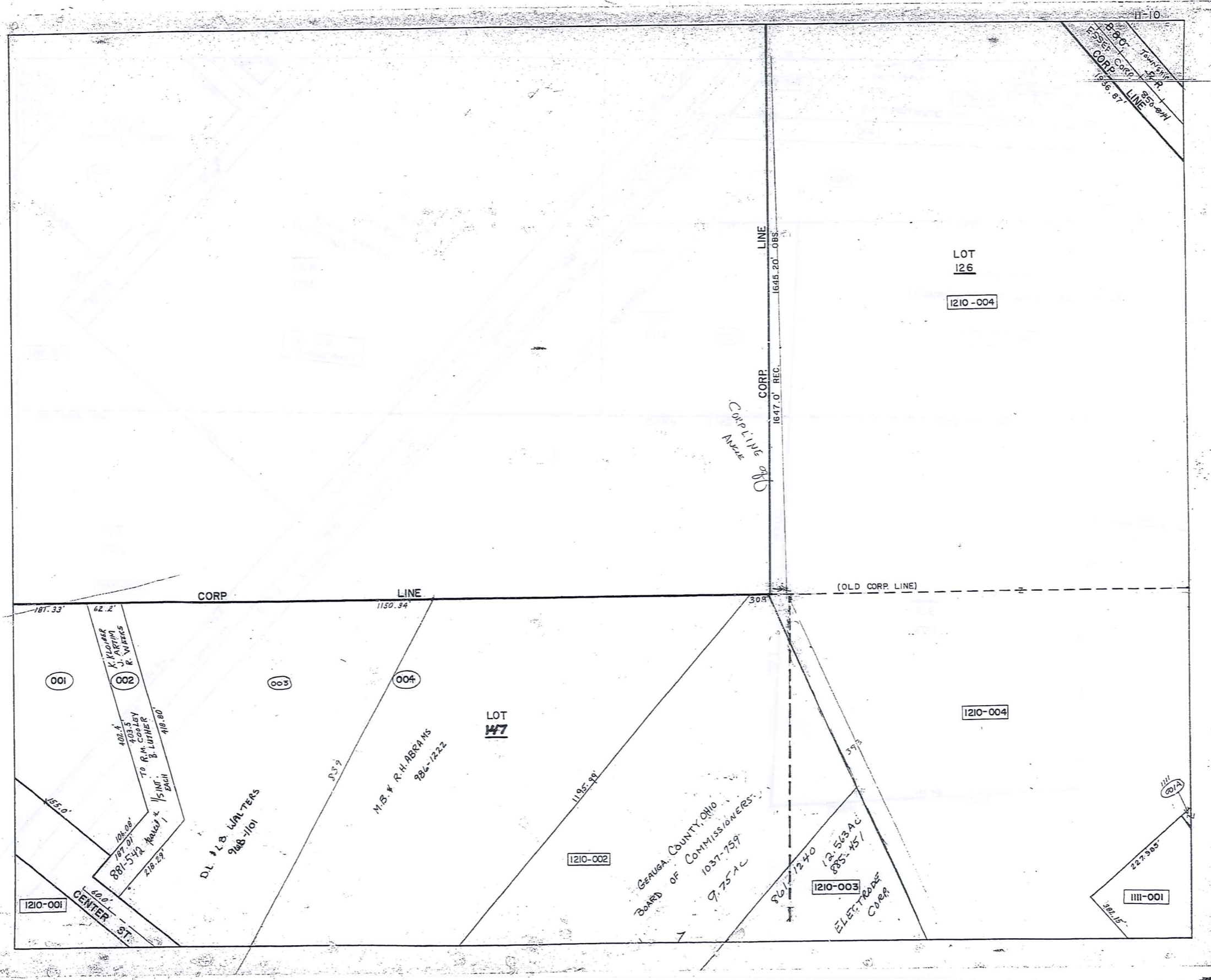
SCALE IN 1/10 OF AN INCH



SCALE IN 1/10 OF AN INCH



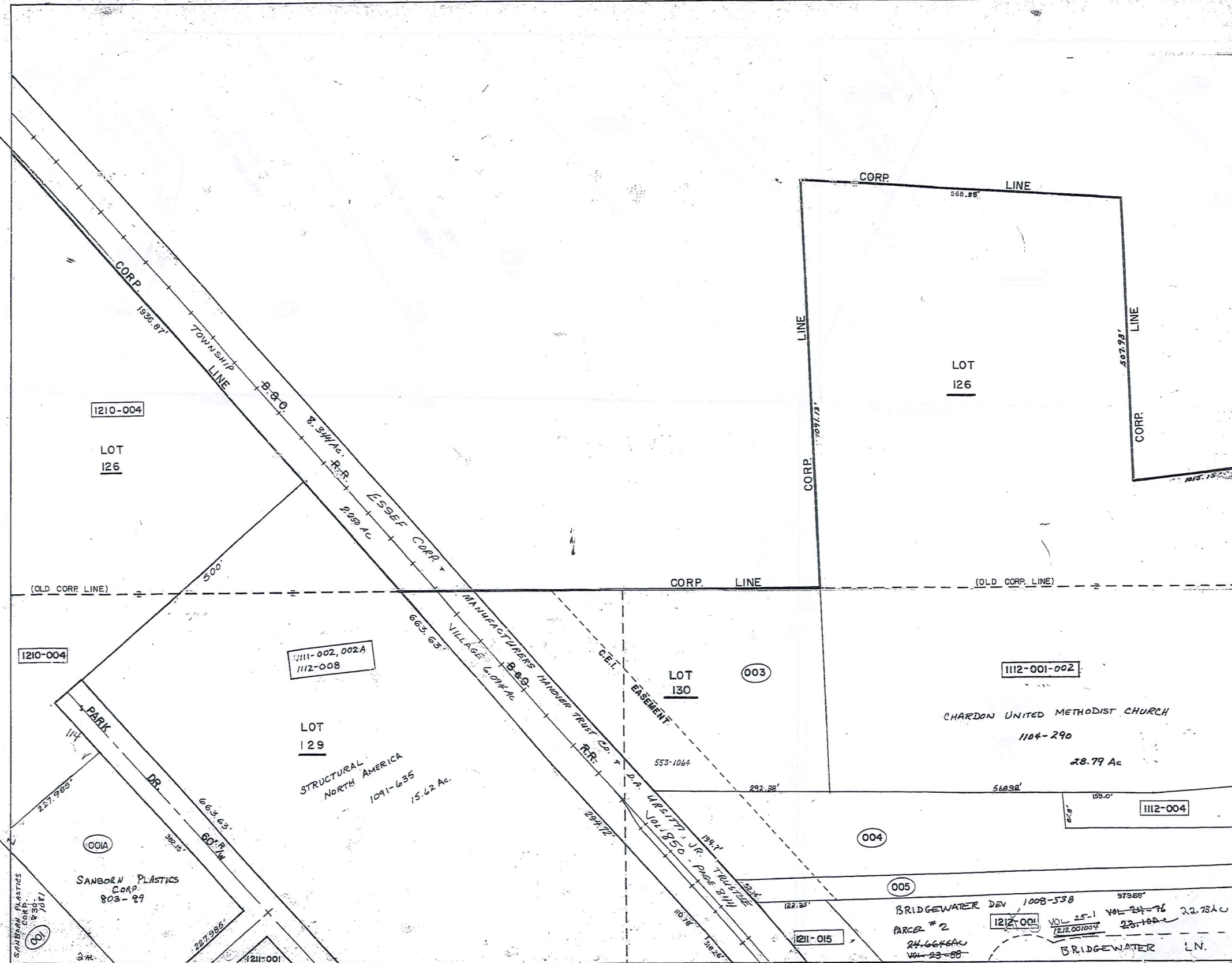
1-800-345-7334



SCALE IN 1/10 OF AN INCH



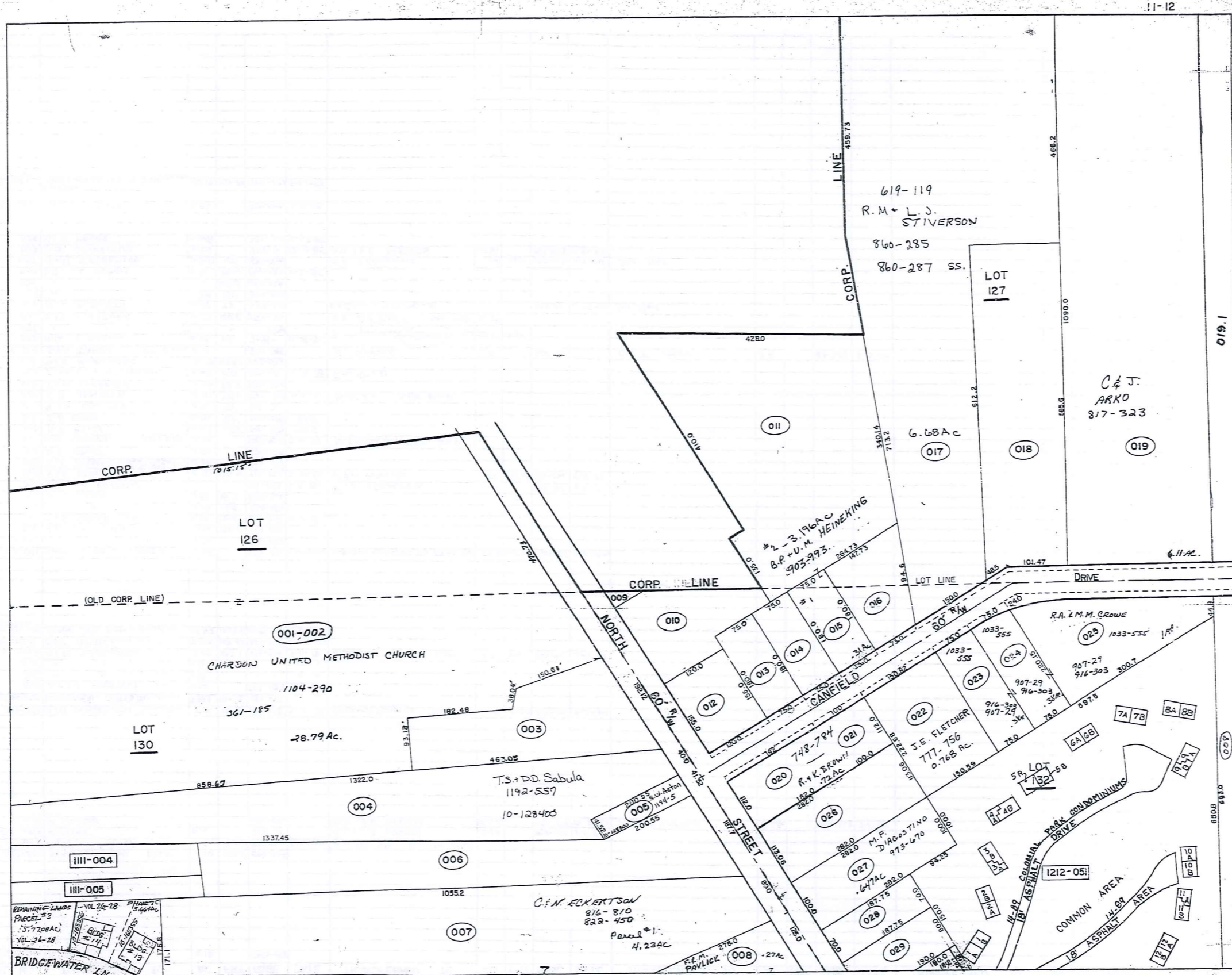
1-800-345-7334



SCALE 1/10 OF AN INCH



1-800-345-7334



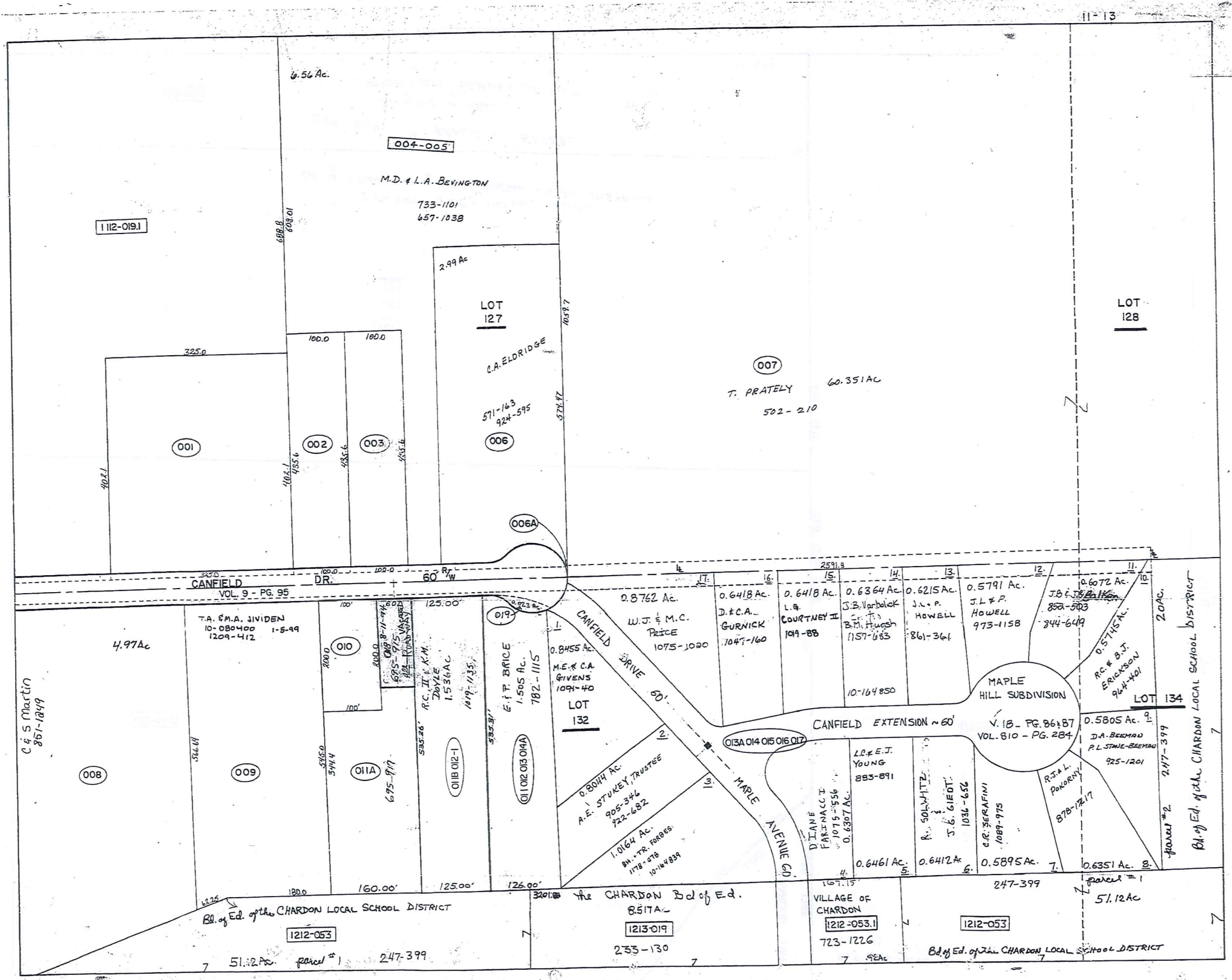
PARCEL NO.	TRANSFERRED TO	AC	FT. FRT.	VOL. PAGE	DATE	TRANSFERRED TO	AC	FT. FRT.	VOL. PAGE	DATE	TRANSFERRED TO	AC	FT. FRT.	VOL. PAGE	DATE	TRANSFERRED TO	AC	FT. FRT.	VOL. PAGE	DATE	
1109-001	R. OSBORN	0.12		243-186																	
1110-001	STATE OF OHIO O.S.P.	1.76	155.0	516-848																	
002	H.B. P.C.A. COOLEY	0.84	60.0	732-916	Sum	0-001-548	1/6 INT ECH														
LOT SPLIT 003	Z. KIRBY	5.4		663-111		D.L. & L.B. WALTER		5.4A	928-1101	1-11-94											
004	P. LAWSON			625-576		M.B. & R.H. ABRAMS		2.6A	774-1172	12-18-96	M.B. & R.H. ABRAMS	8.6Ac		986-1222	7-1-94						
* 1111-001	JIM McNAUGHTON (Remainder)	2 Ac	227.99	629-818	9-6-78	SANBORN PLASTICS CORP.		2 Ac	227.99	834-1081	5-27-89										
SPLIT #002	STRUCTURAL FIBERS (Remainder)	3.383	294.72	434-672																	
003	J.J. & N. PRYATELY s.s.	2.86		717-1183	7-2-84																
004	" " " s.s.	2.95		" " "	" " "																
005	" " " s.s.	1.13		" " "	" " "																
* 001A	J.M. McNAUGHTON	2.00	382.1	629-814	9-6-78	SANBORN PLASTICS CORP.		2.0	382.1	803-99	1-26-89										
** 002A	GPI INC. (Easement off)*	7.6174	663.63	750-504	12-17-85																
** 002-002A	STRUCTURAL NORTH AMERICA	15.62	1332.2	1091-625	2-7-97																
(121-008)																					
* 1112-001	CHARDON METH. CHURCH	3.64		286-63		ACREAGE CHANGED TO 25 AC. DUE TO ANNEXATION BY ORD. #904															
* 002	" " "	3.76		361-185																	
003	H.G. & S.C. CLUTE	1.235	192.12	733-1129																	
004	T.D. SABULA s.s.	3.31	40.0'	681-369	12-21-81																
005	" " "	0.19	41.5'	524-628																	
006	K. YAUGHER	1.95	181.7'	653-306																	
007	J.J. & N. PRYATELY			717-1183	7-2-84	C.F.N. ECKERTSON				816-919	8-31-88										
008	R. & A. BERTKE	0.27	125.05'	732-323	3-29-85	F.F.M. PAVLICK		.27	125.05'	804-1066	4-13-88										
009	R.Y.E. BISSELL (20% of 872.2)	0.06		296-372																	
010	D.E. ERNST	0.85		556-123																	
011	C.R. HAMRICK 3.18+0.02	3.19		542-960	7-10-72	MORGAN SEE MAP															
012	A.A. REED	0.42	155'	740-1073	1985																
013	A.A. REED	0.31	75'	740-1088	1985																
014	R. & K. COULTER	0.31	75'	712-31																	
015	C.R. HAMRICK	0.31	75.0'	542-950	7-10-72	MORGAN - SEE MAP															
016	J.M. PARANISH	0.46	73.7'	732-793																	
017	J. KRIZ & L. STIVERSON	6.68	150'	619-119	2-6-78	See Map															
018	P.F.E. MOOREHEAD	2.09	499.7'	242-525																	
* 019	J. & S. JANDA LEFT 6.11Ac	6.11		224-598		S. JANDA		6.11		627-82		C.F.J. ARNO	6.11	217-323	4-15-88						
020	R.G. & K. BROWN	0.72	112'	748-	11-18-85																
021	" " "	1		784-																	
022	D.J. FLETCHER	0.77	150.8'	553-116		J.E. FLETCHER SEE MAP 0.77															
023	R. & L. BLEWETT	0.38	75'	427-848		R.A. CROW & M.M. FRANK				907-29	6-18-92	SEE MAP									
024	" " "	0.39	75'	377-530																	
025	" " "	1.0	351.5'	254-426																	
026	D.C. & K.L. HERCIK	0.75	113.06'	734-137	4-2-85																
027	M.F.M. D'AGOSTINO	0.647	100'	551-260		M.F. D'AGOSTINO		0.647	100'	973-670	2-3-94	SEE MAP									
028	B.J. GRIFFITHS	0.30		750-6	12-18-85	D.R. & K.E. EASTON		0.302		761-923	6-30-86										
029	R.V. BALOG	0.348		733-63	3-29-85																
* 019-1	R. & K. JANDA	10.89		700-640	7-5-83																
1112-001.0024	COMBINE CHARDON UNITED METHODIST CHURCH	28.79	470.73	1104-290	5-13-97																
Lot 124																					

SCALE IN 1/10 OF AN INCH

1-800-345-7334

SCALE IN 1/10 OF AN INCH

1-800-345-7334

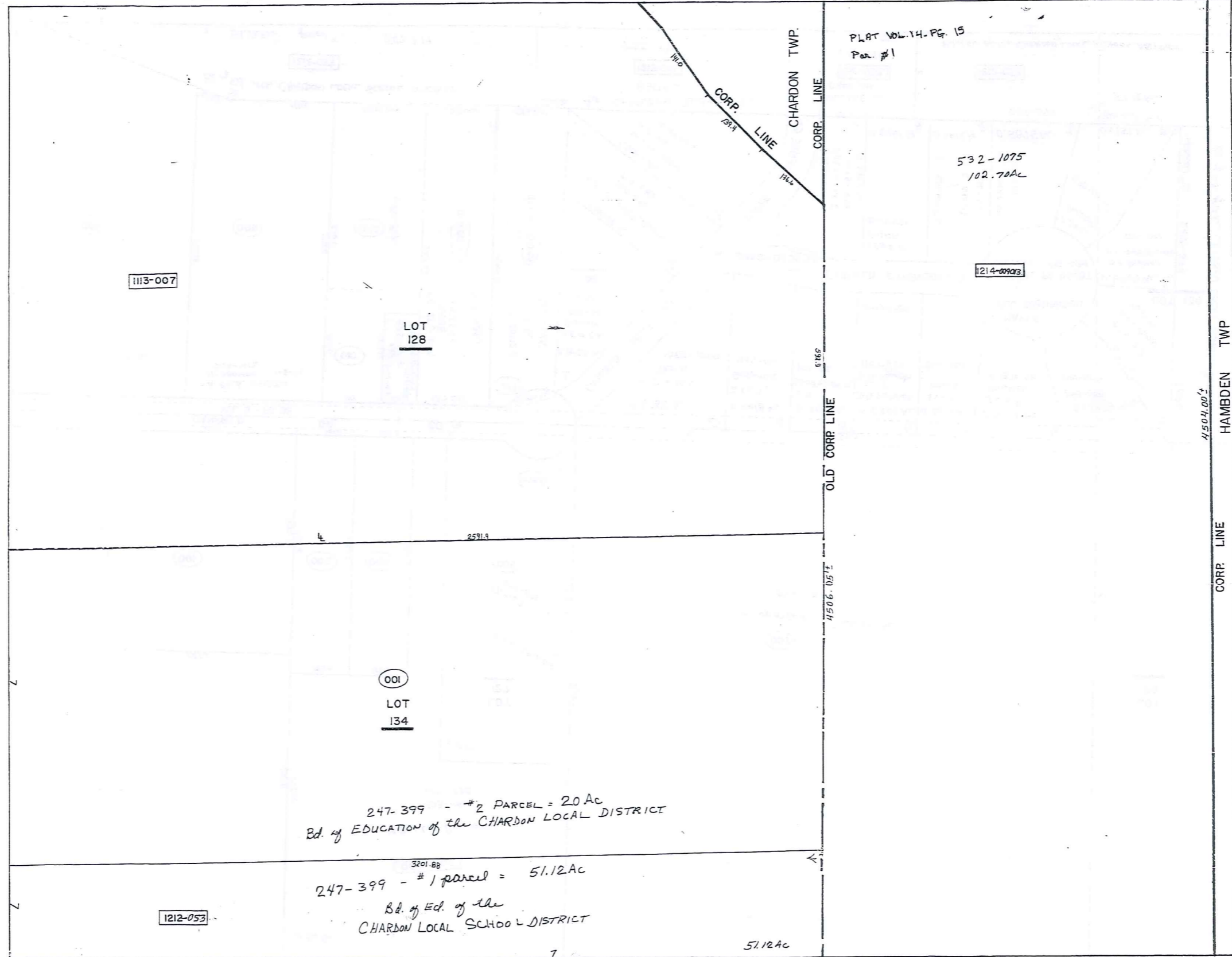


SCALE IN 1/4" OF AN INCH



1-800-345-7334

11-14



1113-007

LOT 128

532-1075
102.70Ac

1214-009013

001

LOT 134

247-399 - #2 PARCEL = 20 AC
Bd. of EDUCATION of the CHARDON LOCAL DISTRICT

247-399 - #1 parcel = 51.12 AC
Bd. of Ed. of the CHARDON LOCAL SCHOOL DISTRICT

1212-053


51.12Ac

CORP LINE
CHARDON TWP.
CORP LINE


OLD CORP LINE

CORP LINE
HAMBDEN TWP

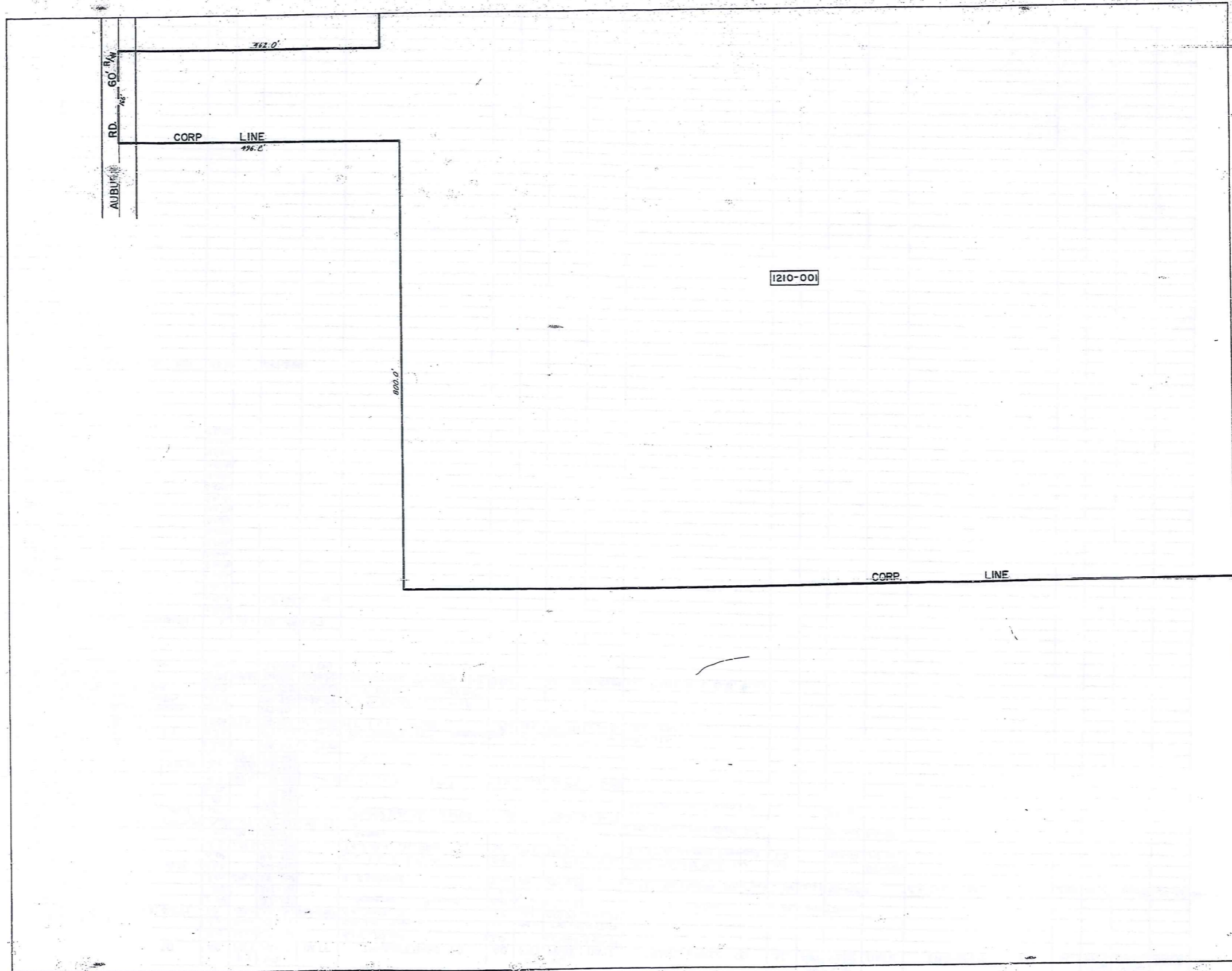
PARCEL NO.	TRANSFERRED TO	AC.	FT. FRT.	VOL. PAGE	DATE	TRANSFERRED TO	AC.	FT. FRT.	VOL. PAGE	DATE	TRANSFERRED TO	AC.	FT. FRT.	VOL. PAGE	DATE	TRANSFERRED TO	AC.	FT. FRT.	VOL. PAGE	DATE
1113-001	R. J. JANDA	3.0	325.0	239-442		RJK JANDA	3.0		619-109	3-27-78										
002	C. B. H. THOMAS	1.0	100.0	418-169		C. M. & H. THOMAS	1.0	100.0	732-319	3-27-85										
003	A. M. DIETZ JR. & R. DIETZ	1.0	100.0	300-141	6/61-1150	R.A. DIETZ JR.	1.0	100.0	958-77	10-20-93										
004	C. MUEHLEISEN	4.24	281-139			M. BEVINGTON L. RENNER	4.24	281-139	657-1138		M. & L. BEVINGTON	4.50	60'	733-1101						
005	C. A. P.	3.16	352-78				3.16	60'			K. & C. ELDRIDGE SR. & TR. 007	2.99	200.0	733-422		C.A. ELDRIDGE	2.99	200.0	924-595	12-1-92
*006	W. B. K. EPPARD	3.00	200.0	594-1209		K. ELDRIDGE	3.00	200.0	571-1137											
007	T. PRATELY	60.35	60.0	502-210		J. L. & K. S. BROWN	6.7	719-220	7-24-94		See Maps MARTIN	4.97		851-1244						
008	L. B. KEENEN	5.02	410-787			T.A. & M.A. JIVIDEN	3.0	238.6	697/811	5/5/83	T.A. & M.A. JIVIDEN (see map)	3.0		1202-42						
009	"	3.0	238.6	239-535		SARANG			675-97		Concordia Construction, Inc.			344-660						
010	R. S. K. JANDA	4.5	100.0	418-621							Concordia Construction, Inc.			344-660						
011	R. J. JANDA	2.25	192.5	233-431	1-427 AC.	ALAN DAVID JANDA	1.505		750-925	12-30-85	Concordia Construction, Inc.			344-661						
012	"	.87		233-431																
013	"	.51		233-431																
014	"	3.56		233-431																
015	"	4.0	314.16	233-431		R. & K. JANDA	13.924	1042.4	750-925	12-26-85										
016	"	4.0	314.16	233-431																
017	"	2.9	228.3	233-431																
018	J. W. SPRING	1.223		645-917	3-23-83															
018	J. W. SPRING (S.C.D.)	0.22		645-915	2-23-83	JANDA & JANDA ROADWAY					ORDINANCE #1544 AUG 11, 1994									
018012-1	R. W. JANDA	1.536	125'	736-763	4-30-85	M.T. & L.C. TOADY	1.536	125'	754-1194	3-24-86	SEE MAP									
019	THE VILLAGE OF CHARDON	.0017		749-36	11-25-85	E. P. BRICE					SEE MAP									
019	ROADWAY ALAN D. JANDA	.023		750-925	12-26-85	E. P. BRICE					SEE MAP									
01012013014	ALAN DAVID JANDA	1.505		750-925	12-26-85	E. P. BRICE					SEE MAP									
01013014015017	R. J. & K. JANDA	13.924	1042.4	750-925	12-26-85	CHELMSFORD PROPERTIES, INC.	13.924	1042.4	810-284	5-27-88	SEE MAPLE HILL SUB. Below									
1212-053.1	VILLAGE OF CHARDON	.922		725-1226	1984															
013014015016017	MAPLE HILL SUBDIVISION:			V. 18 - PG. 86 & 87																
S/L 1		0.85A																		
S/L 2		0.80A		905-346	6-1-92															
S/L 3		1.02A																		
S/L 4		0.63A																		
S/L 5		0.65A																		
S/L 6		0.64A																		
S/L 7		0.59A																		
S/L 8		0.64A																		
S/L 9		0.58A																		
S/L 10		0.57A																		
S/L 11		0.61A																		
S/L 12		0.58A																		
S/L 13		0.62A																		
S/L 14		0.64A																		
S/L 15		0.64A																		
S/L 16		0.64A																		
S/L 17		0.80A																		
Parcel 1114-001	CHARDON LOCAL SCHOOL DIST.	20.0		247-399																



SCALE IN 1/10 OF AN INCH

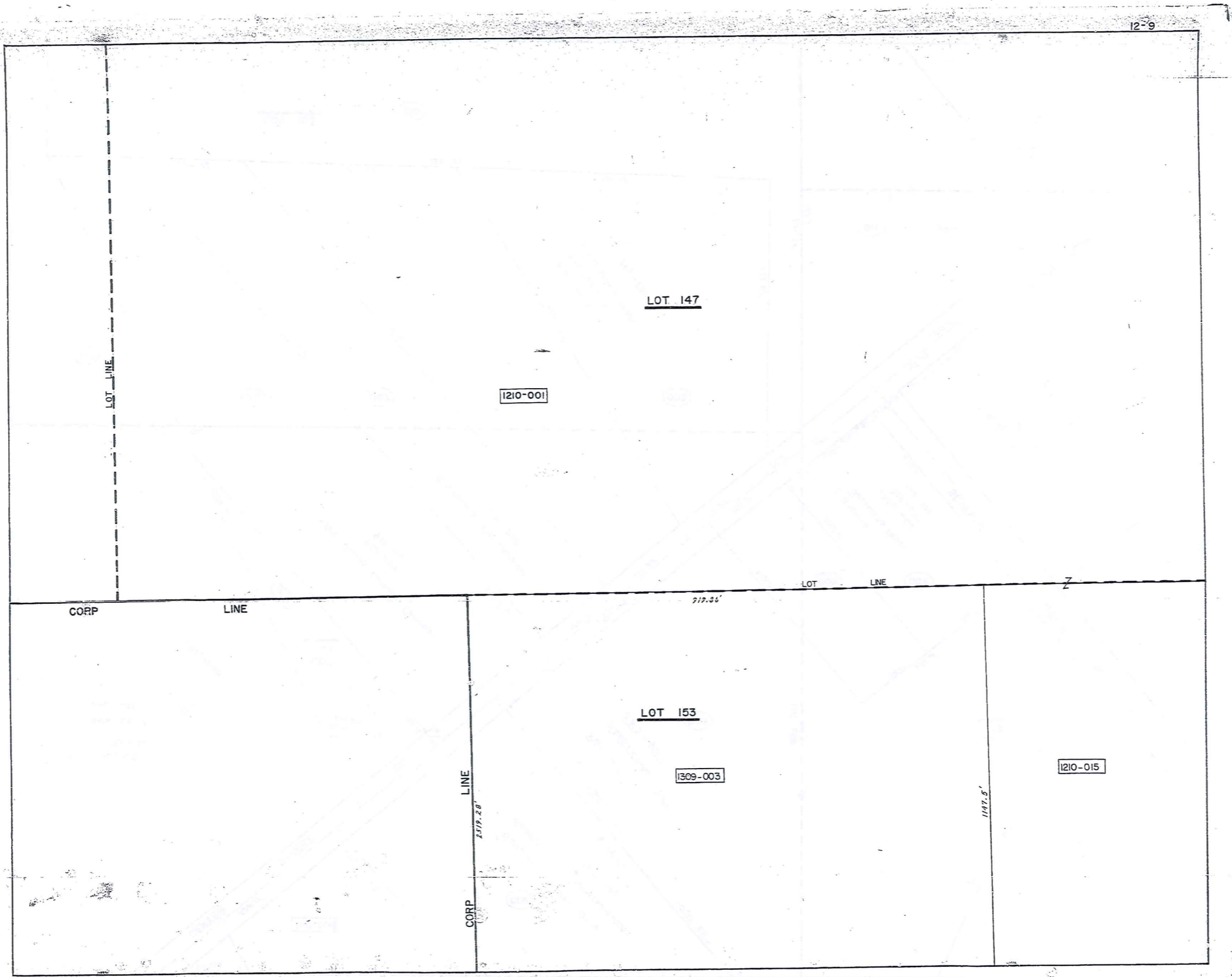
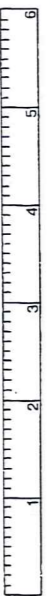


1-800-345-7334



1-800-345-7334

SCALE IN 1/10 OF AN INCH



LOT 147

1210-001

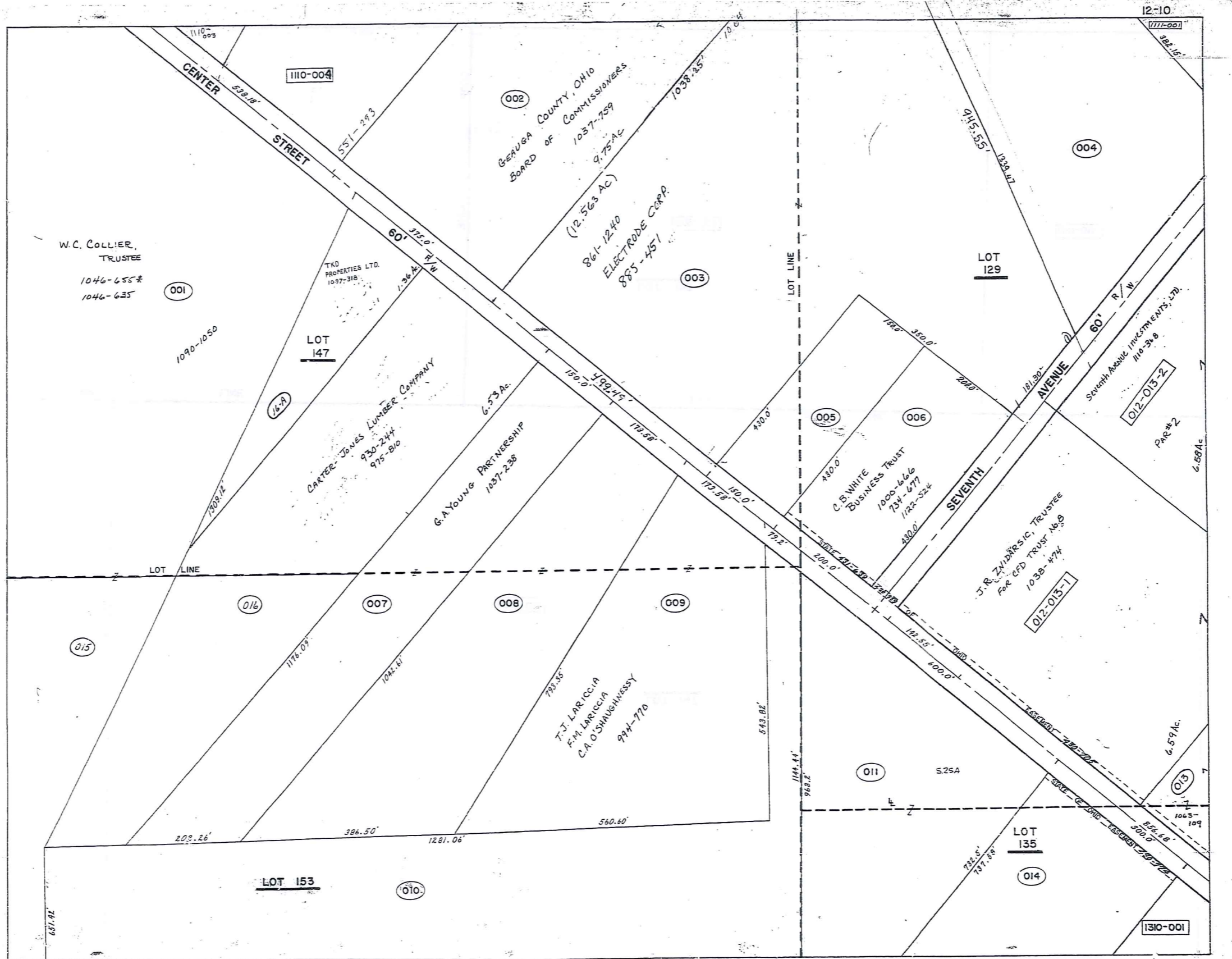
LOT 153

1309-003

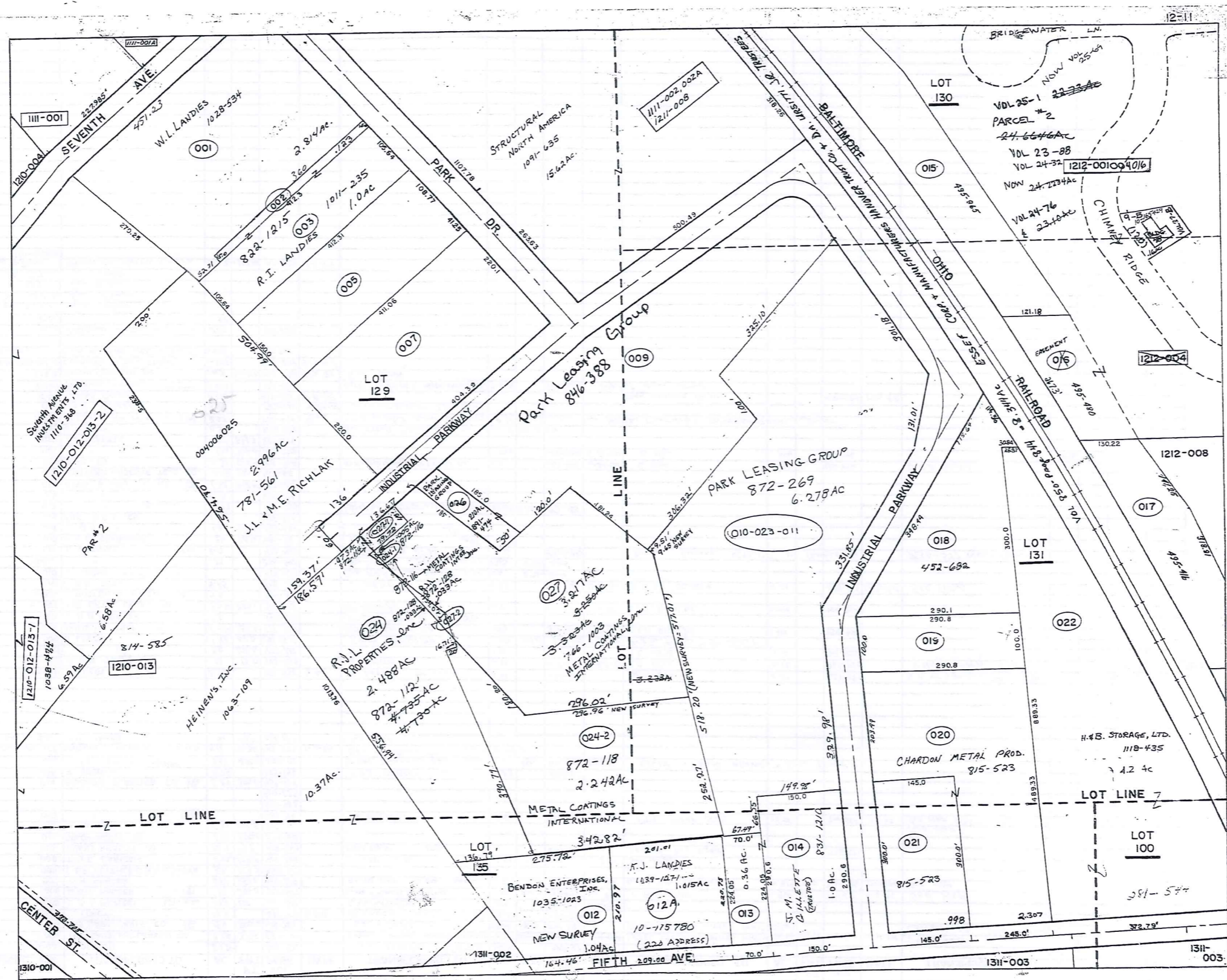
1210-015

SCALE IN 1/10 OF AN INCH

1-800-345-7334



SCALE IN 1/10 OF AN INCH
1-800-345-7334

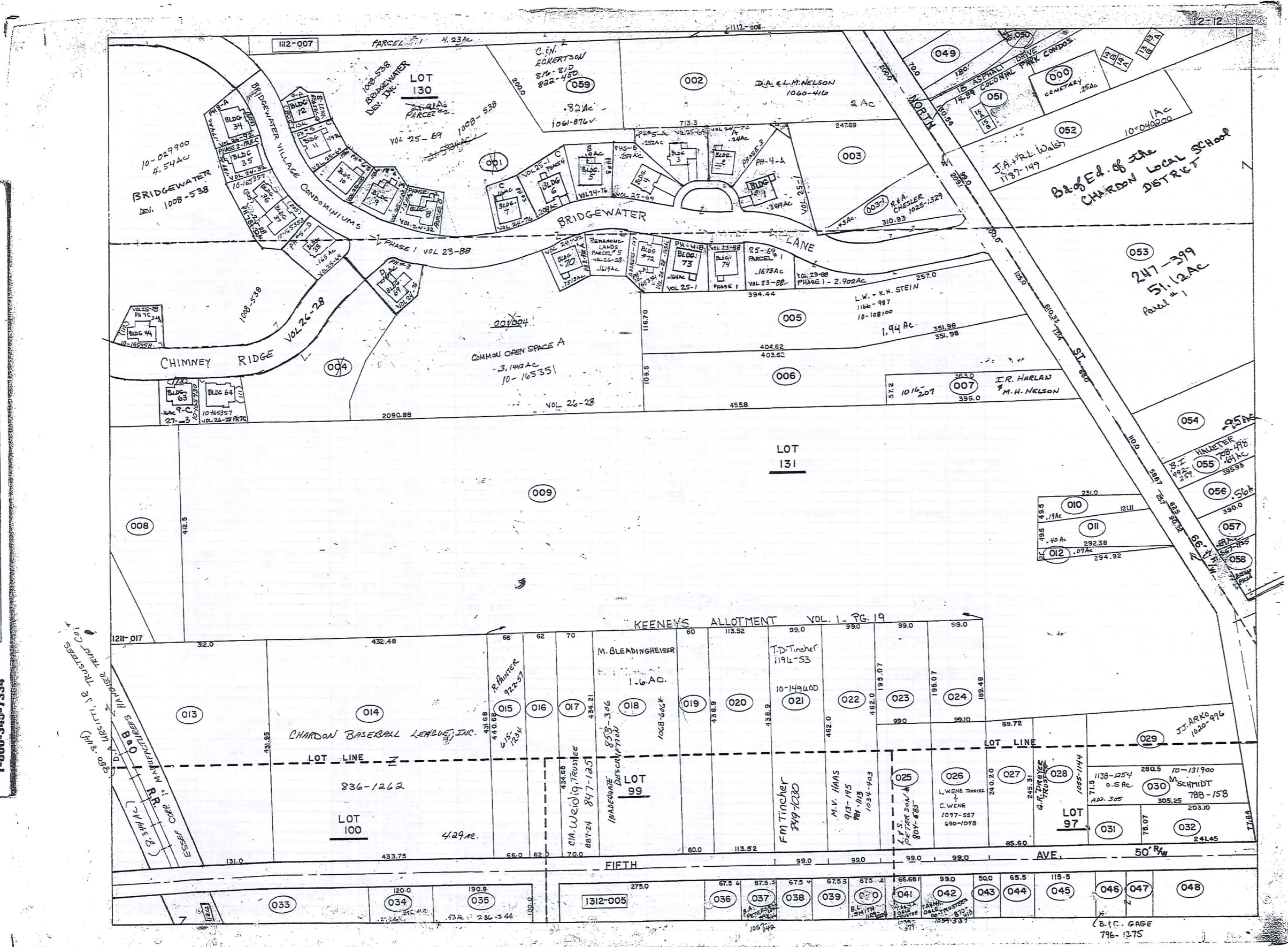


PARCEL NO.	TRANSFERRED TO	AC.	FT. FRT.	VOL. PAGE	DATE	TRANSFERRED TO	AC.	FT. FRT.	VOL. PAGE	DATE	TRANSFERRED TO	AC.	FT. FRT.	VOL. PAGE	DATE	TRANSFERRED TO	AC.	FT. FRT.	VOL. PAGE	DATE	
1210-001	R. OSBORN	124.29		243-186		C.S. OSBORN	118.23		580-92		* SEE MAP										
002	THE DAUTLESS LEASING CO	9.75	3.75	537-117		CAZEL LEASING LIMITED PART	7.75		746-704	10-16-85	COMBINED					See Map					
003	THE SABIN DEVLE. CO	12.9	500.0	498-720		ERBIA DEVLE. CO.	12.9	500.0	591-583		CAZEL LEASING LIMITED PART	12.9	500.0	591-583		COMBINED					
004	J. LOECY	13.3		296-532	5-27-74	R. LOECY NEW SURVEY	40.5		576-999												
005	E. B. J. WENZEL	1.89	0.39	150.0	352-529	E. B. WENZEL	1.89		784-1111	11-3-85											
006	S. B. H. HELSER	1.93		200.0	352-527	LLOYD F. RABICE D. LUTHALE	1.974	200.0	582-925	Dec 975	C.B. WHITE	1.974	200	734-577	4-2-82	SEE MAP					
007	C. H. OSBORN	3.81		150.0	444-319	BANK ONE CLEVELAND NATIONAL	3.819	150.0	717-482	6/21/84	G.A. + E.A. YOUNG	3.819	150	721-436	10/10/84	SEE MAP					
008	L. B. F. LUTHLE & R. B. S. VISTA	5.0		173.5	558-723	C. LARI CCIA	5.06	173.5	714-771	5-2-84	SEE MAP										
009	T. B. C. LARICCIA	5.02		173.5	424-968	EVANS REALTY ASSOCIATES			478-91		CENTER SIX CORP.										
010	EVANS REALTY CO.	20.7		78.2	218-487																
011	SOLOMAN MANUF. CO	5.25		600.0	373-520																
012	M. BAKER	5.99		142.5	247-9																
013	" "	17.55			233-99	R. J. LOECY	17.55		809-642	5-20-84	R. J. L. PROP. INC.	17.55		814-585	7-1-88	SEE MAP					
					247-483																
					260-253																
014	SANBORN PLASTICS CO.	6.29		300.0	407-164																
015	R. OSBORN	11.75			243-186	C.S. OSBORN	9.22		580-92												
016	C.S. OSBORN	7.89		480	580-92	SPEAR INSURANCE AGENCY INC.	7.89	450	717-1336	7/31/84	SPLIT - 1.36 AC. HRUSKA					SEE MAP					
017	NORTHEAST PROPERTIES LIMITED	5.12		181.30	762-277	SPLIT See Map (COMBINED)															
018	A.L. HRUSKA	1.36		179.0	822-157	* SEE MAP															
1211-001	J. LOECY	2.76		296-532	5-27-74	R. LOECY NEW SURVEY	2.81		576-999		W. H. SMITH	2.81		633-697		R.C. VESE	2.81		761-1125	12-19-88	SEE MAP
002	W. B. M. SMITH	.12		15.0	492-587	W. SMITH	0.12		619-1139	3-28-78	R.C. VESE	0.12		761-1125		CAZEL FORD. PROP			822-1265	"	
003	" "	1.0		105.6	477-212	" "	1.0		"	"	R.C. VESE	1.0		761-1125		"		"	"	"	
004	J. LOECY	1.45		50.0	296-532	J. M. RICHLAK	1.28		50.00	512-498	4-25-74	* See Map 781-561									
* 005	THE METAL CRAFT CO	1.49		150.0	477-317	EVANGELICAL CHURCH	1.49		619-587	3-3-78	J. M. RICHLAK	1.49		759-964							
* 006	J. B. M. RICHLAK	1.5		538-643		* See Map 781-561															
* 007	THE METAL CRAFT CO	2.05		220.1	321-618	EVANGELICAL CHURCH	2.05		619-587	3-3-78	J. M. RICHLAK	2.05		759-964							
* 008	STRUCTURAL FIBERS CO	4.0		304.54																	
009	E. B. R. TOTH	4.25		515-192		J. LOECY	4.25		571-1166	12-05-74	GEAUGA COUNTY	4.25		574-143	12-30-74	See Map					
* 010	J. LOECY	8.27		296-532		See Map Combined 011-012	878-269														
* 011	" "	.29		296-532		See Map Combined 010-012	878-269														
012	J. WOZNIAK	3.16		2.0	410-445	D. PINZONE ET AL	2.6		571-1054		DONALD PINZONE			665-226		SPLIT See Map					
013	O. B. G. GRABOWSKI	.36		72.0	480-98	J. L. K. RUPLE															
014	J. B. G. "	1.0		150.0	285-544	" "															
015	THE C.E.I. CO	1.88			495-765																
016	" " " (EASEMENT)	.773			495-480	LAND IN BRIDGEWATER DEV.	22.64	46	28-88												
017	" " "	1.23			495-416																
018	DEVEL B MFG CO. INC.	1.42		348.4	452-682																
019	WESTERN RESERVE TELE. CO.	6.65		100.0	457-82																
020	G. ALLYN	2.31		203.4	328-498	THE TITLE GUARANTEE TRUST CO.	2.31		665-986	6-26-80	G. ALLYN	2.31		692-446		G. E. A. ALLYN SR	2.31		203.4	8/3-88	7-28-88
021	" "	.998		300.0	358-1301	" "	.998		665-886	6-26-80	G. Allyn	.998		692-446		" "	.998		300	"	"
022	J. J. STANKUS	4.24		372.7	281-544																
* 023	J. LOECY	0.34			296-532	See Map Combined 011-012	878-269														
* 024	R. LOECY	8.27			576-999	See Map split and sold to R.I.L. PARTNER															
025	J. M. RICHLAK	0.212			562-658	See Map 781-561															
026	GEAUGA COUNTY	0.210			619-125																
* 027	DIAMOND SHAMROCK (SPLIT 028)	3.323			661-396	METAL COATINGS INTERNATIONAL	3.323		766-1083		PARK LEASING GROUP			891-474	1-16-92	SPLIT See Map					
012A	BENDON ENTERPRISES, INC.	14.5		210.97	727-1978	See Map															
* 010-023-011	COMBINED - See Map	6.278			872-269																
* 005+007	J. M. RICHLAK (NEW SURVEY)	3.478			764-767																
020	CHAMOW METAL PROD. CO.	2.03			915-523																
021	" "	.99			"																
* 024-1	See Map																				
* 024-2	See Map																				
* 027-1	See Map																				
* 027-2	See Map																				
* 028	STRUCTURAL NORTH AMERICA	15.62		1332.76	1091-635																

SCALE IN 1/10 OF AN INCH

1-800-345-7334

SCALE IN 1/10 OF AN INCH
1-800-345-7334



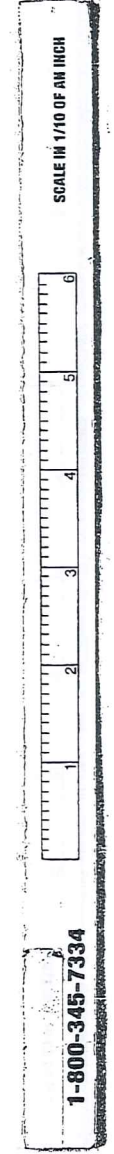
Bl. of Ed. of the Local School
CHARDON DISTRICT

SCALE IN 1/10 OF AN INCH
1-800-345-7334

PARCEL NO.	TRANSFERRED TO	AC.	FT. FRT.	VOL. PAGE	DATE	TRANSFERRED TO	AC.	FT. FRT.	VOL. PAGE	DATE	TRANSFERRED TO	AC.	FT. FRT.	VOL. PAGE	DATE	TRANSFERRED TO	AC.	FT. FRT.	VOL. PAGE	DATE	
*001	C.A. WEARCH 15% INT.			670-1030	1-20-81	BANK ONE OF NEBRASKA OHIO	24.25		671-555		BLAIR R. WEARSCH			734-1211		SEE MAP					
002	C & M SCICOLONE WAS 2.815-5p/17	2.00	(11975)	611-510	SEE 059	MARY SCICOLONE	2.00				SEE MAP - NEW COLUMN										
See below 003	J. G. ADRIE	.874	130	516-772																	
004	C.A. WEARCH			670-1030	1-20-81	BLAIR R. WEARSCH			734-1211		SEE MAP										
005	C.J. ORZEN	1.94	125.0	232-297		R.C. & P.A. DUNNE	1.94	125.0	718-450	7/10/84	P.A. DUNNE	SEE MAP				R.I.J. HURWITZ	SEE MAP				
006	T. & V. TANN	1.82	131.4	423-847		T. & V. TANN	1.82		731-280	3-15-85											
007	J. & R. HARLAN	.49	60.0	546-1177		J. & R. HARLAN & M.H. NELSON	.49	66.0	1016-207	5-24-95											
008	E. HOBAN	1.26		247-342		A.M. PILLA			671-9	1-27-81											
009	" "	18.2	110.0	247-342		" "			671-9	1-27-81											
010	G.G. ISSENMANN	.19	25.7	532-340		" "			671-9	1-27-81											
011	G. MISHNE (QCD)	0.40	90.0'	574-765		Anthony M. Pilla	0.40	90.0'	689-331	9-7-82											
012	" "			0.07		" "			689-329	9-7-82											
013	D.E.I. CO.	2.16	131.0'	524-566		" "															
014	THE CEICO CO.	4.24	433.7	387-542		" "															
015	R.E. PAINTER			615-1234		R. PAINTER			922-57	11-12-92											
016	B. & G. PILARCZYK	.612	62'	663-2E THRU 215		Quit Claim B. PILARCZYK			617-59-62	5/14/93	C.A. & E. KRAOVI	.612	62'	677-743	5/15/83						
017	R.W. WEIDIG	.69		453-378		SEE MAP															
018	M.S. BLEADINGHEISER	1.6		512-112		SEE MAP															
019	D. BURGESS	0.39	60.0'	538-1041		M. BURGESS & R. BARTIE	.60	60.0'	804-44		R.I. BARTIE	.60	60.0'	804-45	2-17-88						
020	D. & T. HOLLORAN	1.14	113.5'	242-439		T. Holloran			70-1228		J.W. MURZYNSKY	1.14		1161-926	5-20-98						
021	F.L.D. TINGHER	1.05	99.0'	663-534		SEE MAP															
022	L. TYLER & BOORN	1.05	99.0'	460-282		I.P. & J.A. INMAN	1.05	99.0'	683-1084		M.V. & R. HAAS	1.05	99'	913-195	8-13-92	R. HAAS	1.05	99.0'	984-115	6-15-94	
023	REV. C.G. ISSENMANN	.43	49.0'	542-254		A.M. PILLA			671-9	1-27-81											
024	" "	.43	49.0'	538-850		A.M. PILLA			671-9	1-27-81											
# 025	Individed by Int. 1/4 Int. with REEF			537-557		D. DICKERSON	.607	99.0'	670-124		L.F.S. PETERSON	.607	99.0'	804-555	2-29-88						
026	R.L. WILLIAM	.613	99.0'	571-1019		L.F.C. WENE			670-1048		L. WENE TRUSTEE & C. WENE	.613	99.0'	1097-537							
027	D. & N. CARNEY	.49	85.0'	607-650		R.D. CARNEY	0.49	85.6'	753-538												
028	G.I.M. SULC	.50		243-650		G. & M. SULC	.50		723-1072	11/18/84	G.R. DREYER, TRUSTEE			1055-1144	6-20-96						
029	H.G. NOVAK	.75		667-305	R-13-80	MARY E. ARKO			740-755	10/2/85	J.J. ARKO	.75		1020-996	7-11-95	SEE MAP					
030	E. & M. SCHMIDT	0.50	48	542-1068		E. & M. SCHMIDT					SEE MAP										
031	G. & H. SULC	0.14	.71	243-650		G. & M. SULC	.14		723-1072	11/18/84											
032	A.K. & C.K. HOLDEN			677-447		R.E. & N.J. HERMAN			724-153	11/2/84											
033	CHARDON RUBBER CO.	1.5		247-686																	
034	" "	.275	120.0	255-442																	
035	" "	.45	190.8	286-344																	
036	PAUL MARKS			680-134	11-10-81																
037	E. & E. PETERSON	.333	67.5	260-527		F. PETERSEN			896-346	3-13-92	B.A. PETERSON & N.L. HINKLE			1057-1142	7-29-96	SEE MAP					
038	D. & C. MECK	.334	67.5	553-618																	
039	PL. STREET	.33	67.5	520-261	3-5-71	W.A. & N.A. BARKER 578-1079			578-1099		SEE MAP										
040	L.M. FERRELL	.333	67.5	707-404		M.M. FERRELL			1090-181	1-31-97	SEE MAP										
041	T. & M. OGLE	.332	66.6	491-407		T. & M. OGLE	0.332	66.6	719-292	7-25-94	T. & M. OGLE CO. TRUSTEES			1039-579	1-26-96						
042	C.R. SAMPSON	.96	99.0	201-79	6-9-52	T. & M. OGLE	0.96	99.0'	870-413	4-11-91	T. & M. OGLE CO-TRUSTEES			1039-587	1-26-96	SEE MAP					
043	D.L. GROSSMAN	.48	50.0	532-135		A.O. & D.L. GROSSMAN, TRUSTEE	.48	50.0	1157-1074	5/6/82											
044	T. & C. WIECH	0.83	.63	65.5	427-532	T.L. WIECH	.63	65.5	694-197	12/18/83											
045	FIFTH AVE. DEVELOPMENT	1.1	115.5	621-834		J. & M. SZUSZKIEWICZ	1.1	115.5	696-1264	4-26-83	J.J. & M.L. SZUSZKIEWICZ	1.1		734-342	4-2-85						
046	R. & E. THORNBURGH			600	254-441	J. & C. GAGE					SEE MAP										
047	" "	.29	50.0	254-441		" "															
048	C. & A. EARDLEY	.33	219.5	431-849		" "															
049	H.P. SMITH	.305	70.0	531-93		" "															
050	H.C. GEARHART	.02		513-749		W.D. COLONIAL PARK DEVLOP.	.02		701-34	7-15-83											
051	H.C. GEARHART	6.89	130.5	474-221		H.C. GEARHART	6.89		688-1265	8-30-82	Colonial Park Development			701-34	7-15-83	SEE MAP	* COLONIAL PARK CONDOS				
052	THE CLEVELAND TRUST CO.			667-1177		K.L. Anderson			707-584		A.T. & M.R. SCHMUCKER	1.00	99'	810-1218	6-8-88	J.A. & R.L. WALSH	10-040200			1187-149	9-9-98
* 053	CHARDON LOCAL SCHOOL DIST.	52.71	610.3	247-399	SPLIT	SEE ABOVE			703-236	11/18/84	CHARDON LOCAL SCHOOL	51.12		847-399	11/18/84						
054	R. & K. TRACY	.25	110			P. G. & L. D. KING			669-377		L. D. KING			679-158							
055	A. & B. HAUTER	.64	58.6	232-499		A. & B. HAUTER	.55	.54	708-998	12/7/83	B.I. HAUTER	.64	58.6'	992-259	8-9-94	SEE MAP					
056	W.F. & M.C. RAYER	0.56	62.5	647-617																	
057	G.H. WALKER	.69	66.0	643-1053																	
058	REMANANT INTEREST OF CANTON 044	0.82		169-24	(12-2-77)	667-1125 TRUSTEE BANK A.M. PILLA			667-1125												
OUT OF 002	D. & A. PRYATELY	.825		576-787		DOROTHY ANDREWS (TRUSTEE)	.825		679/797	3/24/93	J.J. & N.R. PRYATELY	0.825		717-1174	7-2-84	J.J. & N.R. PRYATELY S.S.	0.825		717-1185	7-2-84	SEE MAP
* 060	M. FENDRICH	.04	15.00	687-1096		A.J. McGUISTON					SEE MAP										
000	B. FRIDER, JR. (QCD) (Comm. Prop.)			715-810	5-16-84	THE VILLAGE OF CHARDON															
	D. F. ROGERS (QCD)			715-812	5-16-84	" " " "															
	J. G. ROGERS (QCD)			715-815	5-16-84	" " " "															
	R. K. ROGERS (QCD)			715-818	5-16-84	" " " "															
	G. M. RIDER (QCD)			717-160	5-16-84	" " " "															
0521X	VILLAGE OF CHARDON	92.10	SPLIT	723-1226	11-1-84																
* 025	HELEN K. McDONALD (1/8 INT.)	0.607	99.0'	574-322		SEE ABOVE															
"	GLADYS WALKER (1/8 INT.)	"	"	"		"															
"	WARD McDONALD (1/8 INT.)	"	"	"		"															
"	JUNE PRINCE (1/8 INT.)	"	"	"		"															
"	THOMAS G. McDONALD (1/8 INT.)	"	"	"		"															

BRIDGEWATER VILLAGE CONDO - 12/2001/004 CHANGE ^{THRU} ONLY → ERASE + CHANGE ← PHASE INFORMATION BRIDGEWATER VILLAGE CONDO 12/12 → DO NOT CHANGE ↓

PARCEL #	BLDG #	Ac	ADDR	RD NAME	PHASE	VOL	Pg.	DATE	OWNER	VOL	PAGE	VAC.	BLDG	PARCEL #	PHASE	AC	VOL	PAGE	OWNER	VOL	PAGE	DATE	
10-165339	1	.37	102	BRIDGEWATER LANE	4-A	25	1	9/97	A.M. HOLICKY TRUSTEE	1142	419	✓	✓	10-029900	1-PHASE	21.593	23	88	BRIDGEWATER DEV.	538	97		
165334	2	.24	105	"	3-A	24	76	2/97	E.V. KERR TRUSTEE	1093	886	✓	✓	DO NOT CHANGE	1-PHASE	16.79	23	88	BRIDGEWATER DEV.	100	538	97	
165341	3	.252	106	"	5-A	25	69	6/97	K.L. WITOSKY TRUSTEE	1176	225	✓	✓										
165342	4	.26	108	"	5-B	25	69		JANE M. HAYMAN	1113	1235	✓	✓										
165335	5	.19	110	"	3-B	24	76		E.F. MOREL	1091	1072	✓	✓										
165337	6	.21	112	"	4-C	25	1	9/97	T & J SMITH	1100	138	✓	✓										
165336	7	.16	114	"	3-C	24	76	9/97	J. NALLY	1172-107	1086	✓	✓										
165329	8	.151	118	"	2-B	24	32	7/97	H & J MITCHELL	1113	861	✓	✓										
165347	9	.17	202	"	6-B	25	100	9/97	S.W. HOAG	1123	686	✓	✓										
165348	10	.15	204	"	6-B	25	100	9/97	K.C. & S.L. MAFFETT	1123	184	✓	✓										
165343	11	.15	206	BRIDGEWATER LANE	5-C	25	69	9/97	NANCY HART	1112	152	✓	✓										
165428	12	.13	208	BRIDGEWATER LANE	9-A	27	3	9/98	W.S. & L.M. GUY	1241	319	✓	✓										
165355	13	3.66	212	BRIDGEWATER LANE	7-C	26	28	3/98	R.W. & R.A. TUNQUINT	1140	334	✓	✓										
165354	14	3.66	214	BRIDGEWATER LANE	7-C	26	29	3/98	P.M. JOHNSON	1150	470	✓	✓										
15																							
16																							
17																							
18																							
19																							
20																							
21																							
22																							
23																							
24																							
25																							
26																							
27																							
28																							
29																							
30																							
31						10	27	37	12-30-99	K.G. & C.S. STAMBERGER	1209	101		10-165437									
32																							
33																							
10-165427	34	.17	209	BRIDGEWATER LN	8-A	26	92	7/98	G.E. & G.M. STOCKHAYS	1174	188	✓	✓										
10-165330	35	.14	207	BRIDGEWATER LN	2-C	24	32		R & L TITUS	1169	152	✓	✓										
10-165352	36	2.05	205	BRIDGEWATER LN	7-B	26	28	3/98	M.S. PILCHER	1163	937	✓	✓										
10-165352	37	2.30	203	BRIDGEWATER LN	7-B	26	28	3/98	T.S. & M.A. STODOLAR	1148	106	✓	✓										
10-165344	38	.17	201	BRIDGEWATER LN	5-D	25	69	9/97	JOANNE TUREK	1111	53	✓	✓										
39																							
40																							
41																							
42																							
43																							
10-165358	44	3.66	112	CHIMNEY RIDGE LANE	7-C	26	29	3/98															
45																							
46																							
47																							
10-165429	48	.166	120	CHIMNEY RIDGE LANE	9-B	27	3	9/98	D.A. JANTONIO & S.L. LEWIS	1186	272	✓	✓										
49																							
50																							
51																							
52																							
53																							
54																							
55																							
56																							
57																							
58																							
59																							
60																							
61																							
62																							
10-165430	63	.162	118	CHIMNEY RIDGE LANE	9-C	27	3	9/98	D.C. & S.S. ROEL	1187	832	✓	✓										
10-165357	64	3.0	111	CHIMNEY RIDGE LN	7-C	26	28	3/98	P.A. STODOLAR	1168	617	✓	✓										
65			109	"	10	27	37		P.A. & P.S. NORDAR	1203	351	✓	✓										
66																							
67																							
68																							
10-165337	69	.16	101	CHIMNEY RIDGE	3-D	24	76	4/97	JOYCE ANGELOFF	1083	898	✓	✓										
10-165338	70	.15	111	BRIDGEWATER LN	2-A	24	32	8/97	BARBARA BULLARD	1068	284	✓	✓										
71																							
10-165354	72	.163	107	BRIDGEWATER LANE	7-A	26	28	3/98															
10-165340	73	.164	105	BRIDGEWATER LN	4-B	25	1	4/97	M.S. SHECHTER	1124	1137	✓	✓										
10-165332	74	2.702	103	BRIDGEWATER LN	1	23	88	1/97	ALICE & BILL FRANKE	1057	1172	✓	✓										
75																							
253				PARCEL-COMMON OPEN SPACE	8	27	3	9/98															



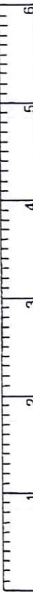
SCALE IN 1/10 OF AN INCH

1-800-345-7334

PARCEL NO.	TRANSFERRED TO	AC.	FT. FRT.	VOL. PAGE	DATE	TRANSFERRED TO	AC.	FT. FRT.	VOL. PAGE	DATE	TRANSFERRED TO	AC.	FT. FRT.	VOL. PAGE	DATE
	* COLONIAL PARK CONDOMINIUMS			VOL. 14 PG. 89											
850-1A	J.W. & K.A. WASHINGTON			912-100	8-18-92										
051-1B	H. ZATORSCHE			1000-547	11-15-94										
051-2A	M.A. McBEAN			745-418	9-20-85										
051-2B	PINEHILL PROPERTIES, LTD			1004-819	1-3-95	D.F. FARINACCI			1016-877	5-30-95					
051-3A	E.G. & E.M. CYE			896-113	3-10-92	E.G. Cye, Trustee of Trust Agreement			1144-1164	3-5-98					
051-3B	J. RAINE			850-108	5-7-90										
051-4A	E.G. & E.M. CYE			896-113	3-10-92	E.G. Cye, Trustee of Trust Agreement			1144-1164	3-5-98					
051-4B	M.A. KUMAR			742-150	8-5-85										
051-5A	C.A. SCHULTZ			875-189	5-15-91										
051-5B	T. & M. OGLE			732-120	4-8-88	T.A. & M.A. OGLE, CO-TRUSTEES			1039-581	1-26-96					
051-6A	DINE HILL PROPERTIES, LTD			1004-819	1-3-95										
051-6B	PINEHILL PROPERTIES, LTD			872-120	7-14-93										
051-7A	M. MONTRAGE + S. ANTAR			861-524	10-23-90	T.A. & M.A. OGLE, CO-TRUSTEES			1039-581	1-26-96					
051-7B	T. & M. OGLE			861-524	10-23-90										
051-8A	M.E. J.M. OYSENK			737-1682	5-18-85										
051-8B	H.E. SCHICKEL + R.K. KVET			985-229	6-16-94	R. K. KVET & R. SCHICKEL			1014-465	5-8-95					
051-9A	M. BORDNARD			908-451	6-30-92										
051-9B	E.G. & E.M. CYE			896-113	3-10-92	E.G. Cye, Trustee of Trust Agreement			1144-1164	3-5-98					
051-10A	T.J. SHEEHAN			711-116											
051-10B	E.G. & E.M. CYE			896-113	3-10-92	E.G. Cye, Trustee of Trust Agreement			1144-1164	3-5-98					
051-11A	E.G. & E.M. CYE			896-113	3-10-92	E.G. Cye, Trustee of Trust Agreement			1144-1164	3-5-98					
051-11B	M.M. KRAYNAK			881-681	8-30-91	M.M. & F.S. KRAYNAK			1019-255	10-1-95					
051-12A	N.E.H. FOECKING			833-478		M.C. FARRELS			1019-241	10-1-96					
051-12B	M.B. DULZER			727-572	5-15-85										
051-13A	R.H. NEWPORT			768-30	9-16-88										
051-13B	MAPLE LAKE COMMUNITY RESIDENCE			957-36	10-12-93	G.E. & M.R. SCHNEIDER			1107-906	6-5-97					
051-14A	K. P.W. PETERSEN			853-166	6-1-90	KIMBERLY ANN PETERSON			1086-656						
051-14B	E.G. & E.M. CYE			896-113	3-10-92	E.G. Cye, Trustee of Trust Agreement			1144-1164	3-5-98					
051-15A	E.M. & E.B. CYE			946-61	6-23-93										
051-15B	M. & M. NOLFI			818-343	9-28-88	M. NOLFI			922-490	5-23-94					
282 001004 :-		AC	PHASE	VOL-PG.	DATE	Rd. NAME									
PHASE 1	BRIDGEWATER VILLAGE CONDO	2.982	1	VOL 83-88	7-2-96	BRIDGEWATER LANE	PVT.								
PHASE 2	BRIDGEWATER VILLAGE CONDO	4.912	2	VOL 24-32	7-3-95	BRIDGEWATER LANE	PVT.								
(A) BLDG. 1	BRIDGEWATER DEV. CO. 198-538	3.69	4	VOL 25-21	8-13-97	BRIDGEWATER LANE									
(A) BLDG. 2	"	.24	3	VOL 24-76	11-96	BRIDGEWATER LANE	- 104				E.V. KERR, TRUSTEE	104	1023-886	2-27-97	
(A) BLDG. 3	"	.25	5	VOL 25-67	6/97	BRIDGEWATER LANE	- 106				M.J. HAYMAN		1113-1235	7-21-97	
(B) BLDG. 4	"	.26	5	VOL 25-69	6/97	BRIDGEWATER LANE	- 108				E.F. MOREL		1091-1072	2-12-97	
(B) BLDG. 5	"	.19	3	VOL 24-76	11-96	BRIDGEWATER LANE	- 110				T.P. & J.A. SMITH, CO-TRUSTEES	112	1160-138	4-14-97	
(C) BLDG. 6	BRIDGEWATER DEV. CO. 198-538	.208	4	VOL 25-1	5-13-97	BRIDGEWATER LANE	- 112				J.S. NALLY & M.A. ZEH				
(C) BLDG. 7	"	.16	3	VOL 24-76	11-96	BRIDGEWATER LANE	- 114			1086-1207	12-31-96				
(B) BLDG. 8	"	4.577	2			BRIDGEWATER LANE	118			1113-961	7-18-97				
(A) BLDG. 9	BRIDGEWATER DEV														
(B) BLDG. 10	"														
(C) BLDG. 11	BRIDGEWATER CON. Co	.16	5	VOL 25-69	6/97	BRIDGEWATER LANE	- 206			1112-152	7/8/96				NANCY L. HART
(C) BLDG. 35	R.G. I.L. TITUS	.188	2	1069-152	9-11-96	BRIDGEWATER LANE	207								
(A) BLDG. 38	BRIDGEWATER	.17	5	VOL 25-69	6/97	BRIDGEWATER LANE	- 201			1111-53	1-30-97				JOANNE R. TURK
(B) BLDG. 69	"	.16	3	VOL 24-76	11-96	CHIMNEY RIDGE	- 101				J.C. ANGELO		1093-928	12-24-96	
(A) BLDG. 70	R.J. BULLARD, TRUSTEE	.1513	2	1068-284		BRIDGEWATER LANE	111								
BLDG. 74	B.L. & A.L. FRANK		1	1057-1172		BRIDGEWATER LANE	103								
(B) BLDG. 73	M.L. & R. SHECHTER	.164	4	1095-125	3/12/97	BRIDGEWATER LANE (25-1)	105				M.S. SHECHTER & L.A. BALLARD		1126-692	10-22-97	
PHASE - 3	BRIDGEWATER VILLAGE CONDO	.781	3	VOL 24-76	12-96										
PHASE - 4	"	.741	4	VOL 25-1	03/97										

PUT ON NEW BRIDGEWATER STR.

SCALE IN 1/10 OF AN INCH



1-800-345-7334

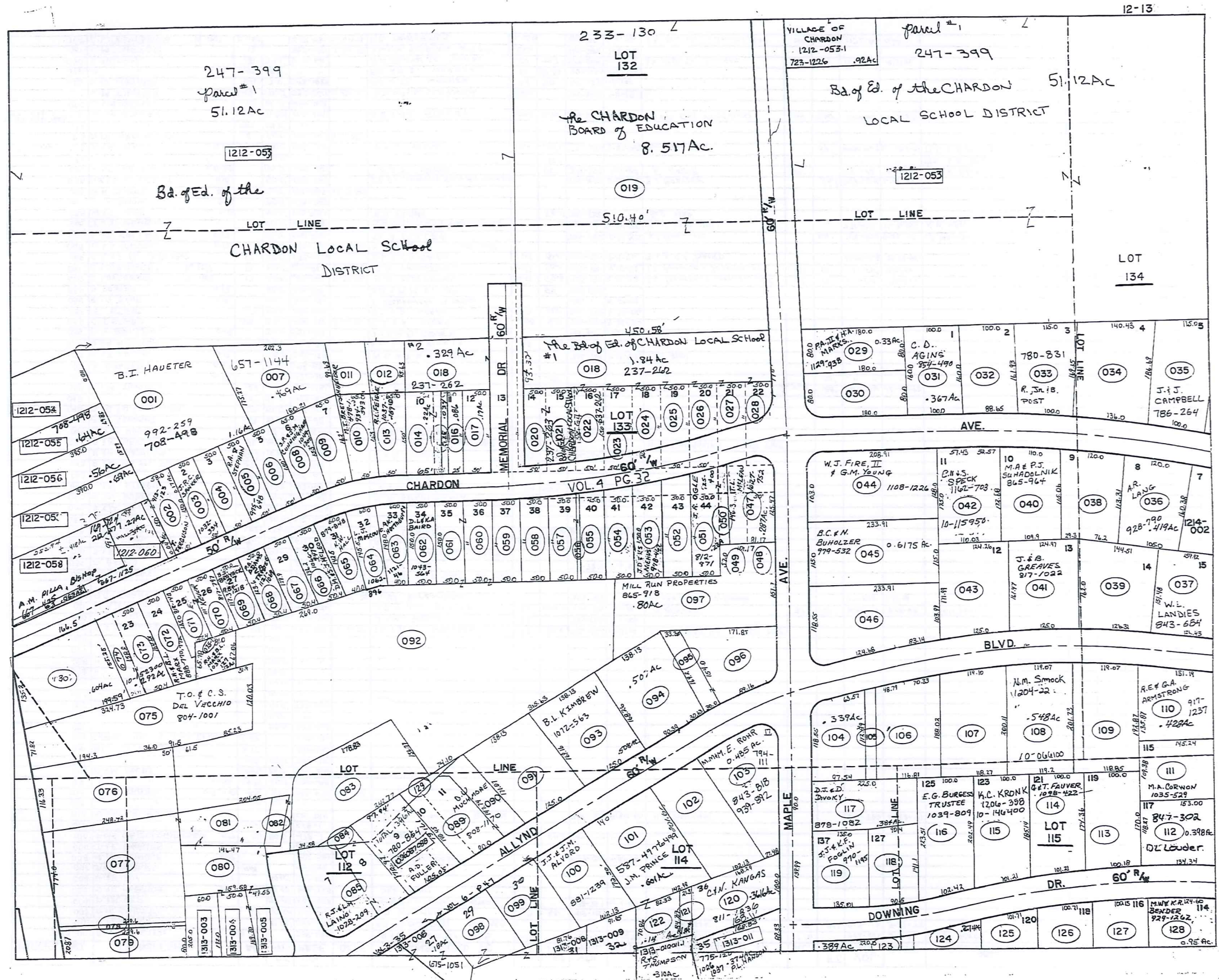
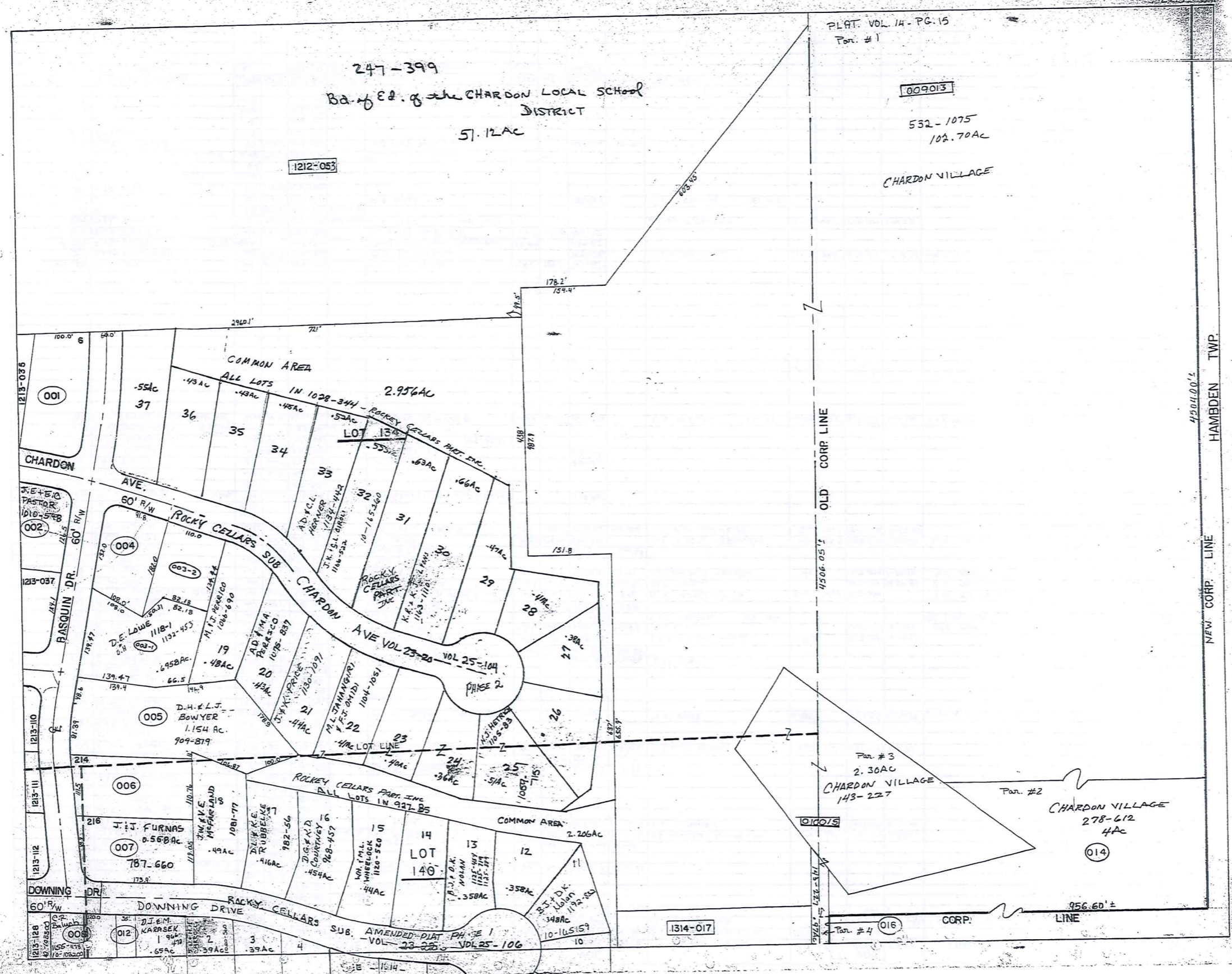





Table with columns: PARCEL NO., TRANSFERRED TO, AC., FT. FRNT., VOL. PAGE, DATE, TRANSFERRED TO, AC., FT. FRNT., VOL. PAGE, DATE, TRANSFERRED TO, AC., FT. FRNT., VOL. PAGE, DATE. Contains numerous entries for property transfers.

SCALE IN 1/10 OF AN INCH

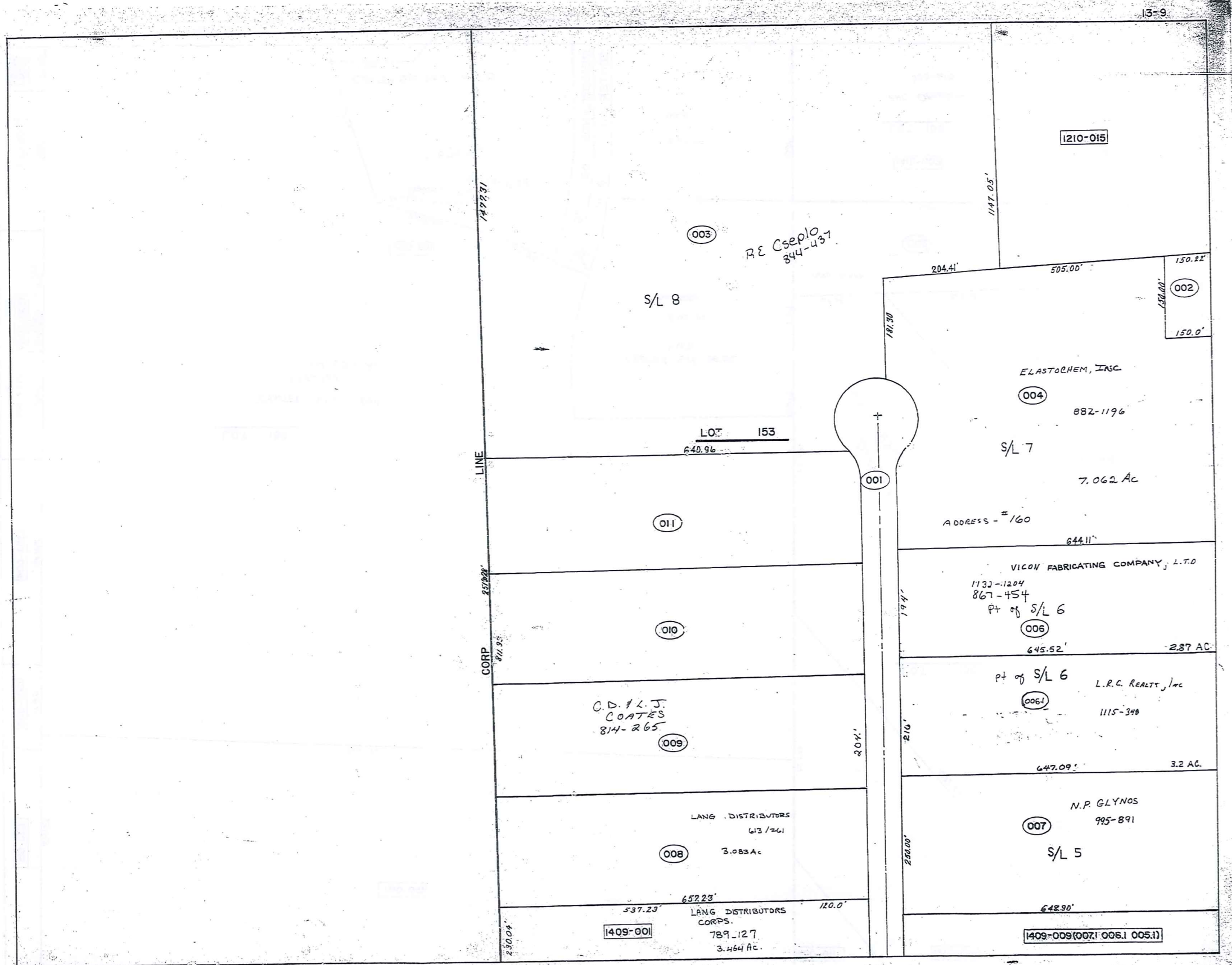
1-800-345-7334



SCALE 1/10 OF AN INCH



1-800-345-7334



13-9

1210-015

003

RE Cseplo
344-437

S/L 8

1147.05'

204.41'

505.00'

150.21'

150.00'

150.0'

150.0'

ELASTOCHEM, INC

004

882-1196

S/L 7

7.062 Ac

ADDRESS - #160

644.11'

VICON FABRICATING COMPANY, L.T.O

1133-1204

867-454

PT of S/L 6

006

645.52'

2.87 AC

PT of S/L 6

006.1

L.R.C. REALTY, Inc

1115-348

647.09'

3.2 AC

N.P. GLYNOS

007

985-891

S/L 5

648.90'

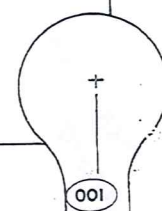
LOT 153
640.96'

1472.31'

LINE

237.28'

CORP
211.95'



001

011

010

C.D. # L.J.
COATES
814-265

009

LANG. DISTRIBUTORS
613 / 261

008

3.083 Ac

537.23'

652.23'

120.0'

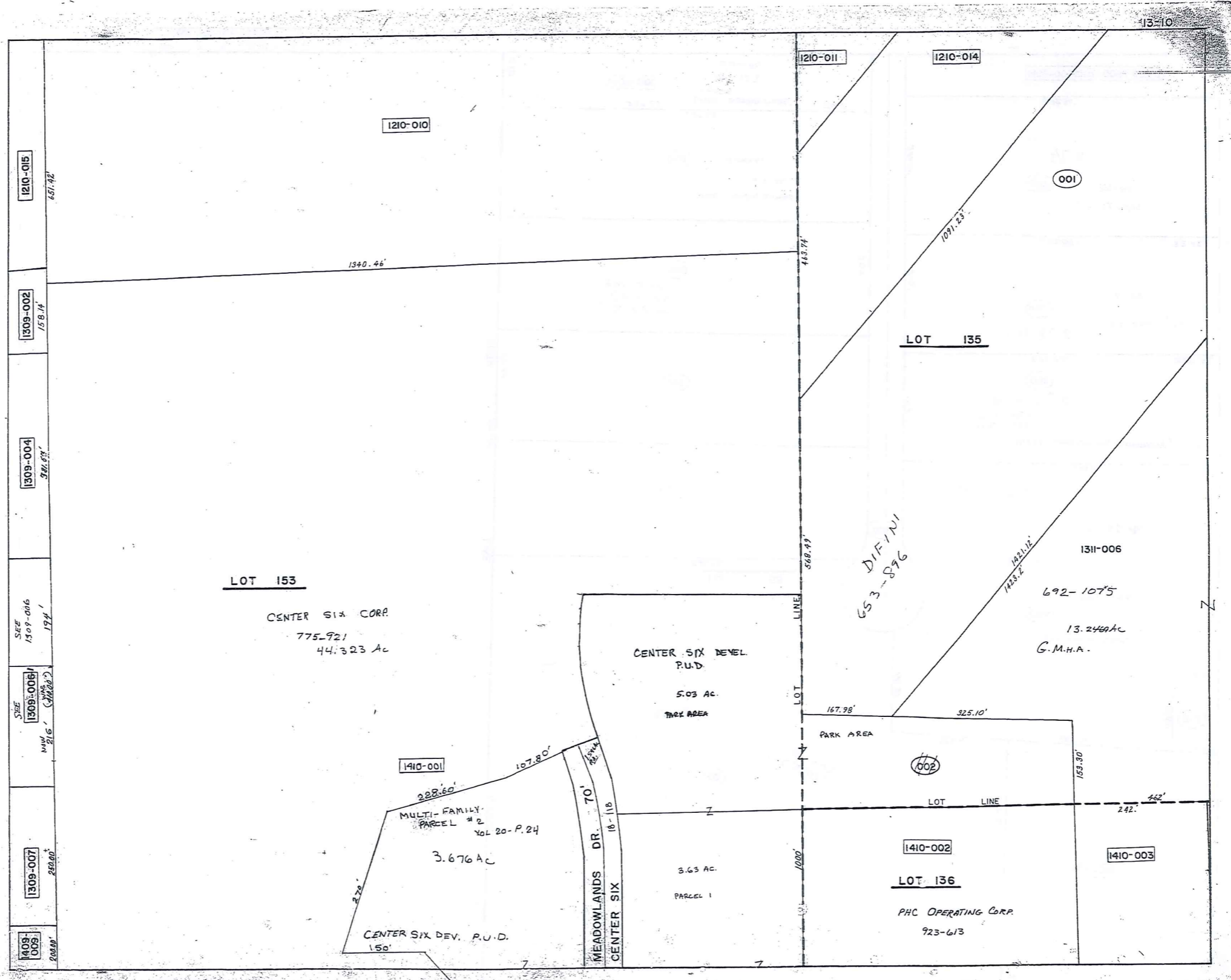
1409-001

LANG. DISTRIBUTORS
CORPS.
789-127
3.464 Ac.

1409-009(007, 006.1, 005.1)

SCALE IN 1/10 OF AN INCH

1-800-345-7334

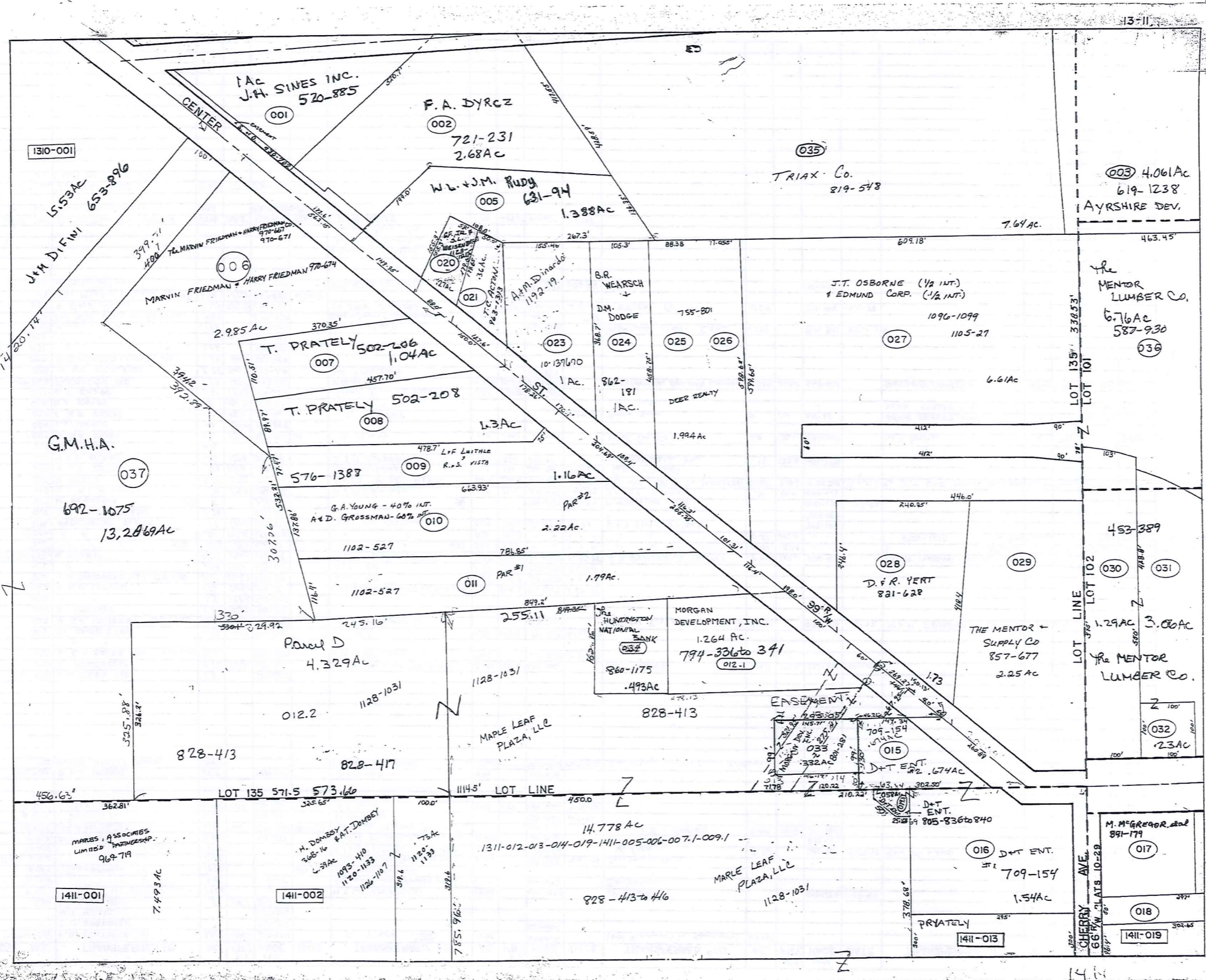


SCALE IN 1/10 OF AN INCH



1-800-345-7334

See map 1310

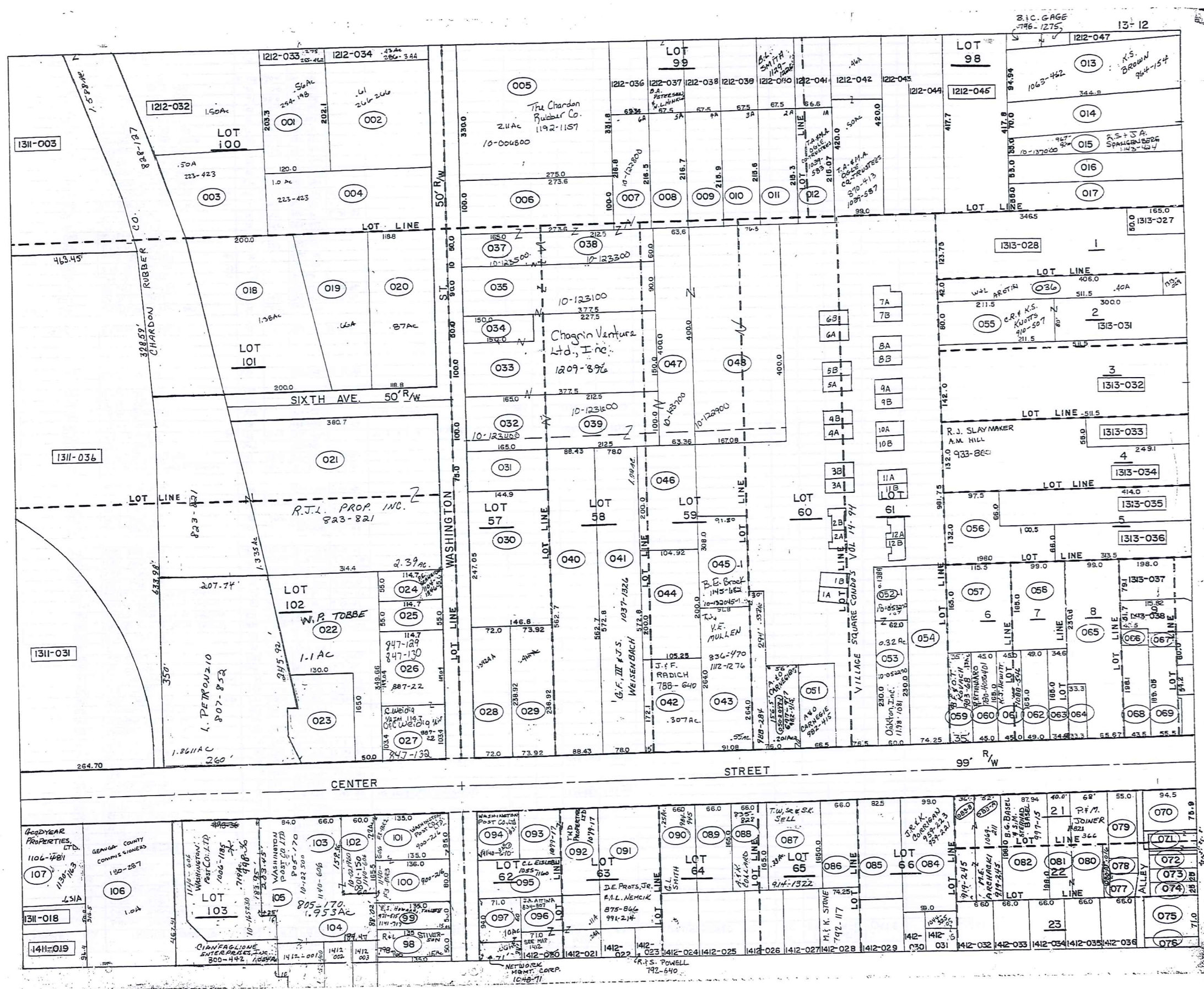


PARCEL NO.	TRANSFERRED TO	AC.	FT. FRT.	VOL. PAGE	DATE	TRANSFERRED TO	AC.	FT. FRT.	VOL. PAGE	DATE	TRANSFERRED TO	AC.	FT. FRT.	VOL. PAGE	DATE	TRANSFERRED TO	AC.	FT. FRT.	VOL. PAGE	DATE
1309-001	L.R. BOSTWICK *	68.9	454.0	513-454		G. TIGER (002)	7.002		657-802		(ool: Remainder in Roadway)	2.534								
	G.O. BOSTWICK			502-84					657-804											
	M.T. WEARD			537-526																
002	CHARDON VILL.	.53	158.1	515-451																
* 003	SAME as 1309-001	29.36		10-61		M.T. WEARSCH (gcd)	29.36		670-1232		RP Caedo			844-437	1-11-90					
* 004	"	7.06		10-61		GERARD FINNIS & RACQUET CLUG	20.2		661-672		See Maps									
* 005	See Map	12.82				008, 009, 010, 011														
006-1 * 006	"	6.08				VI-CON WELDING FABRICATING Co. 300	6.076		385-1228	Mar. '76	See Map 13-7			3.72	651-368	8/22/77	ANN M. LANG		729-370	1 FEB. 85
* 007	"	3.72				A. Lang & R. S. Vele 597-1024	3.72		597-1024		W. Lang									
* 008	M.T. WEARSCH	3.084		611-1232		LANG DISTRIBUTORS CORP.	1.54		617-761		J.L. WEARSCH & INT			3.09	676-1232					
* 009	Parkway Co.	3.043	244	625-1085	625-1280	WHEELING TRADING TOOL CO.			661-1216		C.D. & S. COATES				814-265					
* 010	Parkway Co.	3.102		625-1085		ELASTOCHEM			661-545	4-3-80										
* 011	703 CMM	3.041	1.99	631-925		R.E. Cseelo	3.041	1.99	689-626	9-14-82										
012																				
1310-001	P.B.H. MERKEL	15.5		480-154		J.M. D.FINI	15.5		653-896											
002	EVANS REALTY Assoc.	18.41				CENTER SIX CORP.	18.41		716-921	1-29-86	See Map (added in subdivision)									
1311-001	J.H. SINES INC	1.0		520-885																
002	R. POGORZELSKI	2.68	172.6	237-102		F.A. JAMES & REV. M.S. & F.W. DYRZ	2.68	172.6	643-402		F.A. DYRZ	2.68	172.6	721-231	10/11/84					
003	A.B.S. SALES CO.	9.65	1.00	480-582		AYRSHIRE DEVEL.	9.65		619-1238	3-31-78										
005	R.L. HAMBLETON	1.39	149.9	519-709		W.S. Rude	1.39	149.9	519-709	9/26/79										
006	M.B.H. FREIDMAN	18.00	1.44	532-908		M.P.H. FRIEDMAN Co.			712-37		THE FOX RUN LTD. PARTNERSHIP	2.985		890-1070	1-8-92	M.H. FRIEDMAN (970-667-671)		970-674		
007	T. PRATELY	1.04	150.0	502-206																
008	"	1.3	182.0	502-208																
009	G.B.B. LITTON	1.16	204.0	299-12		L.F.D. LITTLE & R.F. & S.D. VISTA	1.16	204.0	576-1387	6-27-75										
010	A.D. GROSSMAN & D.L. CALVIN	2.22	20.57	457-92		ULE CO.	2.22	20.57	557-1137	3-16-74										
011	"	1.79	116.4	553-612		ULE CO.	1.79	116.4	557-1137	3-16-74										
012	M. SPILKY	9.47	150.0	550-72		7620 ASSOCIATES	9.47	150.0	574-402	1-30-75	A.D. WOLFGALE, JR. TRUSTEE	9.47	152.0	576-702		2 SPLIT MORGAN DEV. INC. MAP				
013	"	0.98	400.0	550-72		"	0.98	400.0	"	"	"	0.41	60.0	"	"	SEE MAP				
014	"	0.51	146.0	553-409		"	0.51	146.0	"	"	"	0.51	146.0	"	"	828-413	14.778 AC.	1711-005-206-0071-009.1		
015	WEDGEWOOD PLAZA	0.59	200.0	537-391		D.B. Van Ostrand	0.59	200.0	589-349	6-76	D.T. Enterprises			709-154						
016	D.B. VAN OSTRAND	1.54		443-79										709-154						
017	M. MCGREGOR	0.34		208-131		J.P.P. GAMIERE	0.34		726-1025	7/10/84	M. MCGREGOR & S.D.			891-179	1-13-92					
018	P.J. B.L.H. SIDOTI	0.34	50.0	536-736		J.P.P. GAMIERE	0.34	50.0	576-936	10 MAR 92	J.P.P. GAMIERE	0.34	50.0	1094-963						
019	M. SPILKY	3.69	210.2	550-71		7620 ASSOCIATES	3.69	210.2	574-402	1-30-75	A.D. WOLFGALE, JR. TRUSTEE	3.69	210.2	576-702		(Split to D.T. ENT 905-936-058 AC)		3.632 AC		14.778
020	S.B.D. ZOSZAK	0.27	88.0	243-44		D.A. JASTROMB	0.27	88.0	588-720	8-26-82	See Map									
021	V.B.B. BURWELL	0.36	127.0	277-84		V.V. BURWELL JR.	0.36	127.0	597-91					681-1328						
022	? A PARCEL	0.16																		
* 023	W.B.G. TIMKO	1.0	170.1	443-894		G. Timko	1.0	170.1	574-939		W.J. Smith	1.0	170.1	593-1065		W.J. Smith	1.0	170.1	716-57	5/27/84
024	L.L. MAYLE	1.0	132.4	471-649																
025	E.B.B. KNAPP	1.0	116.2	226-96		E. KNAPP			657-465		VIRGINIA SIBLEY	1.0	116.2	671-82		DEER REALTY, INC.	1.0	116.2	755-801	4-2-86
026	B.A. KNAPP	1.0	101.3	435-991		"					"	1.0	101.3	755-801		DEER REALTY, INC.	1.0	101.3	755-801	4-2-86
027	C.E. KNAPP	6.61	192.6	185-220		Grand River Hardware	6.61	192.6	582-1024											
* 028	FOODPLEX INC.	1.73	269.2	553-1312		V. GILOTTI	1.738	269.2	647-582		COUNTY NATIONAL BUILDING COMPANY	1.738	269.2	647-585		BANK OF NORTHERN OHIO	(686-1144)	686-1294	6-29-82	
029	W.B.C. FISHEIGH	2.25	200.8	557-704		W. FISHEIGH			678-854											
030	THE MENTOR LUMBER CO	1.29	100.0	453-389																
031	"	3.06		453-389																
032	"	0.23	100.0	453-389																
033	Peoples S&L Co.	0.332		578-241		RE-RECORDED	0.332		578-363		MORGAN DEV. INC.	0.332		800-551	801-281					
034	1st NAT. BANK OF BURTON	0.493		578-368		Board of Genesee Co. Commissioners	0.493		582-1	75										
035	R. DICKINSON	7.64	956.7	578-732		L.K. ERIE COLLEGE	7.64	956.7	201-1066	12-30-87	TRIAX Co.	7.64		819-548	10-4-88					
036	The Mentor Lumber Co.	6.76	2200	587-930	4-29-74				686-1144	6-25-82	G.M.H.R.			692-1025						
037	Al. Gorkowski & Son			623-345		TRANSCON BUILDERS, INC.														
* 038	R.C. HUGHES & K. LYERLY	1.738	269.2	746-1071	1985	MARIE M. HENNING	1.73	269.2	981-628	11-21-88										
* 039	D&T Enterprises	0.558		805-8326	1988	MARVEL A. SCHAFRIK														
						MARION ARZ														
042	7620 ASSOC.	4.329	0	826-413	1989	D.F.R. VERT														
043	Craig Smith See Map																			

SCALE IN 1/10 OF AN INCH
1-800-345-7334

SCALE 1/10 OF AN INCH

1-800-345-7334






PARCEL NO.	TRANSFERRED TO	AC.	FT. FRT.	VOL. PAGE	DATE	TRANSFERRED TO	AC.	FT. FRT.	VOL. PAGE	DATE	TRANSFERRED TO	AC.	FT. FRT.	VOL. PAGE	DATE	TRANSFERRED TO	AC.	FT. FRT.	VOL. PAGE	DATE		
1312-001	CHARDON RUBBER CO.	.56		254-178																		
002	CHARDON RUBBER CO.	.61		264-364																		
003	CHARDON RUBBER CO.	.50		223-423																		
004	CHARDON RUBBER CO.	1.00		223-423																		
005	BALL BROTHERS CO.	2.11	330.0'	135-745																		
006	W.B. RIMES	.62	100.0'	645-950	7-1-80																	
007	G.W. CARTAGE	.35		845-1305																		
008	E. PETERSON	.34		278-217																		
009	D. & C. MEERS	.33		574-66																		
010	K.L. & N.A. RARICK	.33		578-1099																		
011	L. & M. FERRELL	.33		703-407																		
012	T.A. & M.A. OGLE	.33		77-294	7-25-84	T.A. & M.A. OGLE CO. TRUSTEES					1029-583	1-26-96										
013	J. & K.S. BROWN	.70	92.11'	964-154	12-3-93																	
014	J.R. TINCER	.56	70.0'	719-1844	10-11-84																	
015	J.M. CLARK	.34	35.0'	967-726		R.S. & S.A. SPAGENBERG					1143-474	2-25-98										
016	P.A. & D.M. HUGERSHOFF	.50	35.0'	733-119	3-29-85																	
017	R. & D. NUNNALLY	.47	35.0'	734-1057	4-3-85																	
018	CHARDON RUBBER CO.	1.28	200.0'	192-514																		
019	CHARDON RUBBER CO.	.66		192-514																		
020	CHARDON RUBBER CO.	.57	291.3'	192-514																		
021	R.J.L. PROP. INC.	2.24	237	3000'	823-821	12-20-88																
022	W.P. TOBDE	1.10	30.0'	744-675	7-23-89																	
023	T. PRIVATELY	0.50	.39	502-204	4-17-69																	
024	M.E. BUTLER	.1445	55.0'	705-313	6-1-92																	
025	L.D. CROW	.1445	55.0'	770-390	10-8-84																	
026	C. WEIDIG	.39	155.7'	847-129																		
027	C. & C. WEIDIG	.27	103.4'	847-132																		
028	UNITED STATES POSTAL SERVICE	3.22	72.0'	715-895	5-23-84																	
029	UNITED STATES POSTAL SERVICE	4.11	73.92'	714-1206																		
030	UNITED STATES POSTAL SERVICE	.83	247.00'	717-81	6-15-84																	
031	UNITED STATES POSTAL SERVICE	.25	75.0'	717-81	6-15-84																	
032	G.W. CARTAGE	.38	100.0'	845-1305	2-15-90																	
033	G.W. CARTAGE	1.13	100.0'	845-1305	2-15-90																	
034	G.W. CARTAGE	.17	50.0'	845-1305	2-15-90																	
035	G.W. CARTAGE	.81	90.0'	845-1305	2-15-90																	
036	W.L. ARMIN	.40		722-958	4-26-84																	
037	G.W. CARTAGE	.18	50.0'	845-1305	2-15-90																	
038	G.W. CARTAGE	.33		845-1305	2-15-90																	
039	G.W. CARTAGE	.49		845-1305	2-15-90																	
040	UNITED STATES POSTAL SERVICE	1.14	88.4'	717-81	6-15-84																	
041	R.D. ARMSTRONG	1.03	78.0'	817-1016	9-20-88																	
042	J.F. RADICH	.307		785-640																		
043	Y.E. MULLEN	.55	91.08'	836-470		T.J. & Y.E. MULLEN					117-1276	7-15-97										
044	J.F. RADICH	.48		683-1228	3-26-82																	
045	R.A. MAUCK, JR.	.558		788-284		B.E. BROCK					558	1145-62	2-9-98									
046	J.F. RADICH	.508		683-1228	3-26-82																	
047	G.W. CARTAGE	.58		845-1305	2-15-90																	
048	G.W. CARTAGE	1.50		845-1305	2-15-90																	
*051	A.P. & O.L. CARNEGIE	.24		982-415	5-20-94																	
052 + 053	CHELMSFORD PROP. INC.	32	60.0'	828-784																		
054	R. D. J. MOSES	1.67	74.2'	767-124	9-29-84																	
055	CR & S. KNIGHTS	.39		910-507	7-23-92																	
056	L. & R. RITONDARO	.44	.45	460-101																		
057	L. & R. RITONDARO	.37	.47	460-101																		
058	L. & R. RITONDARO	.25	.38	460-101																		
059	D.F. & O.T. KOVACH	.13	35.0'	983-68																		
060	R. RITONDARO	.17	45.0'	780-400																		
061	K.R. SARANEY	.17	45.0'	889-1122																		
062	T. & C. HEDRICK	.19	48.0'	700-44	6-29-83																	
063	D.J. CANNATO & J.A. H. PEAK	.26	.13	34.6'	927-1301	1-3-94																
064	L.T. DOLAN, TRUSTEE	.26	.07	33.3'	1007-195	2-2-95																
065	CHARDON SAVINGS BANK	.674	65.27'	484-844																		
066	CHARDON SAVINGS BANK	.04		484-844																		
067	CHARDON SAVINGS BANK	.04		484-844																		
068	CHARDON SAVINGS BANK	.19	49.3'	484-844																		
069	CHARDON SAVINGS BANK	.20	55.5'	484-844																		
070	ASSEMBLIES OF GOD	.17	75.9'	375-26																		
071	G.C. COMMISSIONERS	.07	31.0'	519-765																		
072	G.C. COMMISSIONERS	.08	40.0'	521-468																		
073	G.C. COMMISSIONERS	.05	25.0'	553-808																		
074	G.C. COMMISSIONERS	.05	25.0'	491-584																		
045-1	R.A. MAUCK, JR.	0.588	30.0'	988-284																		
030-2049-1	A. & O. CARNEGIE	.20	56.0'	982-415	5-20-94																	

SCALE IN 1/10 OF AN INCH
1-800-345-7334

PARCEL NO.	TRANSFERRED TO	AC.	FT. FRT.	VOL. PAGE	DATE	TRANSFERRED TO	AC.	FT. FRT.	VOL. PAGE	DATE	TRANSFERRED TO	AC.	FT. FRT.	VOL. PAGE	DATE	TRANSFERRED TO	AC.	FT. FRT.	VOL. PAGE	DATE	
1312-001	CHARDON RUBBER CO.	.56		254-198																	
002	"	.65		266-266	11-1-80																
003	"	.67		223-423																	
004	"	.74		223-423																	
005	BALL BROTHERS CO.	2.44		330-0	435-748																
006	W.G. RIMES	.63	100-0'	665-950	7-1-80																
007	W.G. RIMES	.35		665-950	7-1-80	GEW CARTAGE															
008	E. PETERSON	0.33	.34	278-217																	
009	D.C. MEEK	.33		576-66																	
010	P.L. STREET	.33		520-261	3-5-71	K.L. + N.A. RARICK	.33		578-1099												
011	L.M. FERRELL	.33		701-409																	
012	T.M. OGLE	.33		362-548		T.A. + M.A. OGLE	0.33		719-294	7-25-84											
013	M.R. TUTTLE	.70	95-11'	682-132	12-4-81	R.C. + B.J. ERICKSON	.70	95-11'	747-533	10-29-85	J. + K.S. BROWN	.70	95-11'	964-154	12-3-93						
014	T.L. RARICK	.56	70-0'	553-1038		J.R. TINCER	.56	70-0'	719-126	10-11-84											
015	I.M. SMITH	0.34	.36	55-0'	221-325	D.M. + E.M. PESKA	.34	55-0'	79-273	7-25-84	D.E. + J.M. CLARK	.34	55-0'	924-532	12-1-92	SEE MAP					
016	P.D. HUGERSHOFF	0.48	.47	55-0'	609-1021	R.H. + D.M. HUGERSHOFF	.48		733-199	3-29-85											
017	R.D. NUNNALLY	.47	55-0'	637-931		R.D. NUNNALLY			734-1059	9-3-85											
018	CHARDON RUBBER CO.	1.39	1.34	200-0	192-514																
019	"	0.63	.64	192-514																	
020	"	.80	291-5'	192-514																	
021	CARSON-WALES CO.	2.34	2.39	300-0'	669-562	11-7-80	R.J.L. PROP. INC.	2.39	300'	823-821	12-30-88										
022	F. SLAVEC	1.10	50-0'	578-603		Wm. F. TOBBE			747-675	2-12-85											
023	T. PRYATELY	0.50	.34	502-206	4-17-69																
024	H. KIEDLER	.1445	55-0'	617-427	2/17/78	M.E. BUTLER			905-313	6-1-72											
025	L. + J. CROW	.1445	55-0'	625-605	7-21-78	L.D. CROW			770-390	10-8-86											
026	R.H. + C. WEIDIG	.39	155-7'	511-950		See Map															
027	"	.27	103-4'	"	"	See Map															
028	H.E. KNAPP	.40	72-0'	220-302		UNITED STATES POSTAL SERVICE	.3924	72.0	715-898	5/23/84											
029	R. + B. MOSES	.40	73-92'	485-444	8Mw 1984	UNITED STATES POSTAL SERVICE	0.411	72.00	714-736												
030	CARSON-WALES CO.	.83	247-05	669-562	11-7-80	UNITED STATES POSTAL SERVICE	.83	247.05	717-81	6/15/84											
031	"	.25	75-0'	669-562	11-7-80	UNITED STATES POSTAL SERVICE	.25	75.0	717-81	6/15/84											
032	W.G. RIMES	.38	100-0'	665-950	7-1-80	GEW CARTAGE			945-505	8-15-80											
033	"	1.13	100-0'	"	"	"			"	"											
034	"	.17	50-0'	"	"	"			"	"											
035	"	0.81	.78	90-0'	"	"			"	"											
036	W.G. RIMES		10-0'	665-950	7-1-80	"			"	"											
037	G. RIMES TRUCKING CO.	.19	50-0'	665-950	7-1-80	"			"	"											
038	W.G. RIMES	.33		665-950	7-1-80	"			"	"											
039	W.G. RIMES	.49		665-950	7-1-80	"			"	"											
040	CARSON-WALES CO.	1.14	88-4'	665-247		UNITED STATES POSTAL SERVICE	1.14	88.4	717-81	6/15/84											
041	M. TEMPLE + D. BEIER	1.03	78-0'	669-948		J.P.F.D. GLEAVES	1.02		682-475	12-10-82	R.D. ARMSTRONG	1.03	78-0'	817-1016	9-20-88	SEE MAP					
042	H. + F. LEYDE	0.26	.41	223-30		W.K. FRY	.33		683-129	3-26-82	B. M. FRY	0.33		763-820		J.F.F. RADICH	SEE MAP				
043	T.J. + Y.E. MULLEN	0.50	.55	91-08	566-101	7-16-74															
044	J. + F. RADICH	.48		516-580																	
SPLIT	S.C. PETERSON ET AL.	.64		565-1006	4-26-74																
045	J. + F. RADICH	.48		678-1287		J. + F. RADICH			683-1228	3-26-82											
046	J. + F. RADICH	.48		678-1287		J. + F. RADICH			945-505	3-15-80											
047	W.G. RIMES			665-950	7-1-80	GEW CARTAGE			"	"											
048	W.G. RIMES	1.50		665-950	7-1-80	"			"	"											
*049	S.G. PETERSON ET AL.	1.30	10-0'	565-1006	4-26-74	MAPLE GROVE Bldg., Inc.					4 - 53	See Vill. SG. Condo's on Next Page									
050	"	1.00	76-0'	565-1006	4-26-74																
*051	A.R. HUBBARD	.39	66-5'	552-1212	SPLIT	LEAVING - 238 AC					A.R. + O.L. CARNEGIE	.24		982-415	5-20-94						
*052	J. + S. PETERSEN	2.70	76-5'	581-538	SPLIT	D.J. FREEMAN	2.30		497-913	4/23/82	J.S. PETERSON	2.70		679-915	4/2/82	See Vill. SG. Condo's on Next Page					
052+053	D.I. FREEMAN	.32	60-0'	589-546		C. WRIGHT et al.					SEE MAP										
054	"	1.67	74-2'	"	"	R. + D.J. MOSES	1.67	74-2'	769-124	9-29-86											
055	W. + C. JOHNSON	.39		520-558		C.R. + K.S. KNUTTS			910-507	7-23-92											
056	L. + R. RITONDARO	0.66	.45	460-101																	
057	"	0.37	.44	"	"																
058	"	0.25	.38	"	"																
059	G. SANGRIK	0.13	.35	345-8	565-1129	960-497	C.A. NYSTROM	.13	35'	800-499											
060	L. + R. RITONDARO	.17	45-0'	582-152		R. RITONDARO			582-153	780-400											
061	J.B. + C.E. SARANEY	.17	45-0'	678-525		J.B. SARANEY			857-356		R.R. SARANEY			887-122	11-27-91	SEE MAP					
062	F.J. SCHOFIELD	.19	49-0'	200-97		J.C. HEDRICK	.19		100-44	6/29/83											
063	R.E. PHILLIPS	0.06	.13	34-6'	320-291				840-87	12-14-84	D.J. CANNATO + J.A. McPEAK	.13	34-6'	967-1301	1-3-94						
064	F.M. DORAN	0.06	.075	33-3'	315-90		L.J. DOLAN, TRUSTEE	.075	33.3'	1007-175	2-2-95										
065	CHARDON SAVINGS BANK	.674	65-67'	484-864																	
066	"	.04		477-931																	
067	"	.04		245-142																	
068	"	.19	49-5'	477-831																	
069	"	.20	55-6'	245-142																	
070	ASSEMBLIES OF GOD	.17	75-9'	395-26																	
071	G.C. COMMISSIONERS	.07	31-0'	518-765																	
072	"	.08	40-0'	521-468																	
073	"	.05	25-0'	553-808																	
074	"	.05	25-0'	491-584																	
045-1050-1, 045-1	R. + K. GIBSON	0.588		626-876																	

PARCEL NO.	TRANSFERRED TO	AC.	FT. FRT.	VOL. PAGE	DATE	TRANSFERRED TO	AC.	FT. FRT.	VOL. PAGE	DATE	TRANSFERRED TO	AC.	FT. FRT.	VOL. PAGE	DATE	TRANSFERRED TO	AC.	FT. FRT.	VOL. PAGE	DATE		
1312-075	G.C. COMMISSIONERS	.16	71.0'	491-364																		
076	G.C. COMMISSIONERS	.05	30.0'	500-789																		
077	G.C. COMMISSIONERS	.05		491-384																		
078	GEAUGA CO. Bd OF COM.	.02		714-790	5-2-84																	
	R. Vese			554-308																		
079	W.C. + D.L. HOFSTETTER	.186	65'	715-303																		
* 080	P.M. JOINER	.99	68'	821-366	11-16-88																	
081	P.M. JOINER	.18	40'	821-366	11-16-88																	
082	B.G. BASEL + J.M. STERNARD BASEL	.40	87.9'	997-15	10-10-94																	
083-B	E. + M.E. ARCHACK	.26		919-245	10-20-92																	
083-A	E. + M.E. ARCHACK	.52		919-245	10-20-92																	
084	J.R. + K. CORRIGAN	.48	99'	959-221																		
085	D.R. + J.A. CAMPBELL	.35	82.5'	731-55	3-13-85																	
086	R.H. + L.L. DENNETT	.25	66'	744-1119	9-13-85																	
087	T.W., Sr + S.K. SELV	.25	66'	914-1322																		
088	A. + K. COLLARD	.25	66'	855-828																		
089	M.J. + G. ADRIAN	.25	66'	735-89	4-2-85																	
090	G.L. SMITH	.25	66'	984-945																		
091	D.E. PROTS JR. + A.K. UEMIK	.62		875-866	6-19-91																	
* 092	BOBO CORPORATION	.48	.26	629-833																		
** 093	BOBO CORPORATION	0.17	0.15	574-674																		
094	WASHINGTON POST DEV. CO.	0.17		900-216	4-15-92																	
095	C. EISLER (TRC LEASING CO.)	0.25	74'	695-655	3-17-89	B.L. EISLER			74'	1055-1160	6-20-96											
096	J.A. FITTINA	0.09		834-807	7-7-89																	
097	E.H. PFABC TRUST	.18	94'	887-515	11-19-91																	
098	R.L. STIVERSON	0.15	50'	798-160																		
099	E.S. HOWARD	0.15	50'	931-515	2-22-93																	
100	WASHINGTON POST DEV. CO.	0.24	80'	900-216	4-15-92																	
101	WASHINGTON POST DEV. CO.	0.30	95'	900-216	4-15-92																	
102	WASHINGTON POST DEV. CO.	0.22	60'	801-150																		
103	WASHINGTON POST DEV. CO.			805-170	3-15-88																	
104	WASHINGTON POST DEV. CO.			805-170	3-15-88																	
105	WASHINGTON POST DEV. CO.			805-170	3-15-88																	
106	G.C. COMMISSIONERS	.20	166.4'	180-287																		
107	L.P. HANSON	1.331		898-238		SEE MAP																
W4 053-1	D.F. FREEMAN	.138		697-913	4-28-83																	
* 092	CHESTER LEASING, INC.	0.48	75'	756-958	4-21-86																	
	CHESTER LEASING, INC.	0.48	75'	756-958	4-21-86																	
	CHESTER LEASING, INC.	0.48	75'	756-958	4-21-86																	
	CHESTER LEASING, INC.	0.48	75'	756-961	4-18-86																	
	CHESTER LEASING, INC.	0.48	75'	756-967	4-21-86																	
	CHESTER LEASING, INC.	0.48	75'	756-964	4-23-86																	
	CHESTER LEASING, INC.	0.48	75'	756-958	4-21-86																	
	CHESTER LEASING, INC.	0.48	75'	756-958	4-21-86																	
* 080-A	GEAUGA CO. Bd OF COMMISSIONERS	.016		990-1226	8-10-94																	
** 093	CHESTER LEASING, INC.	0.17	75'	756-958	4-21-86																	
	CHESTER LEASING, INC.	0.17	75'	756-958	4-21-86																	
	CHESTER LEASING, INC.	0.17	75'	756-958	4-21-86																	
	CHESTER LEASING, INC.	0.17	75'	756-961	4-18-86																	
	CHESTER LEASING, INC.	0.17	75'	756-964	4-23-86																	
	CHESTER LEASING, INC.	0.17	75'	756-958	4-21-86																	
	CHESTER LEASING, INC.	0.17	75'	756-958	4-21-86																	
W 051-1 +	T.S. PETERSON	0.152		697-620	4-21-83																	
054-1	SEC VILLAGE SQUARE CONDORUM KEY																					
107-052-051-1 +	J.M. DIEDRICH			812-1033																		
50 JAP	1A V.H. ARNOLD			1004-1193	1-5-95	D.R. GARLAND			1004-1193	11-19-96	F. KNOP			1091-045	2-12-97	H.D. OSBORNE + H.V.D. SEVER			1091-045	3-25-97		
	1B M. WHALE			866-774																		
	2A L.C. SHUSTER			901-1039	4-30-92																	
	2B S.L. PETERSON			818-180		D.A. HOWARD					S.A. SCHUSSLER	10-16-98		1196-719	10-26-98							
	3A E.H. PURDER			777-886	12-31-86																	
	3B K.B. COOPER			819-543	3-23-90																	
	4A P.M. DODGE			750-974	12-27-85																	
	4B J.H. MILLER			707-1095																		
	5A H.M. + W.H. HAYWARD			1000-960	11-16-94																	
	5B A.L. DUNN			793-76	8-17-87																	
	6A M.L. HARDER TRUSTEE			947-1803	7-23-93																	
	6B R.T. + T.H. SVOBODA			941-625	11-18-94																	
	7A J.A. LITTLE			816-786	9-2-88																	
	7B K. SWITZER			717-471	6-21-84																	
	8A H.A. WHALE			905-822	6-4-92																	
	8B L.W. + A.V. MCCURRY			866-776	2-5-91																	
	9A P. VESE, P. CARROLL, R. VESE			767-1088																		
	9B L. CHUNAT			784-1146		P. MCCASKEY + M. TOTH 10-14-95																
	10A L. MEADOWS			741-938	7-31-85																	
	10B K.P. FORMENT			819-1253	10-24-88																	
	11A H.E. + B.H. RIEDEL			744-160	9-30-85																	
	11B T.U. DI ROSA, et al., TRUSTEES			983-1191	6-6-91	FR. BOSLEY, JR., TRUSTEE 10-14-96																
	12A W.E. + L.C. LA POINTE			101-804	5-5-95																	
	12B R. + J. CLOW			836-917																		

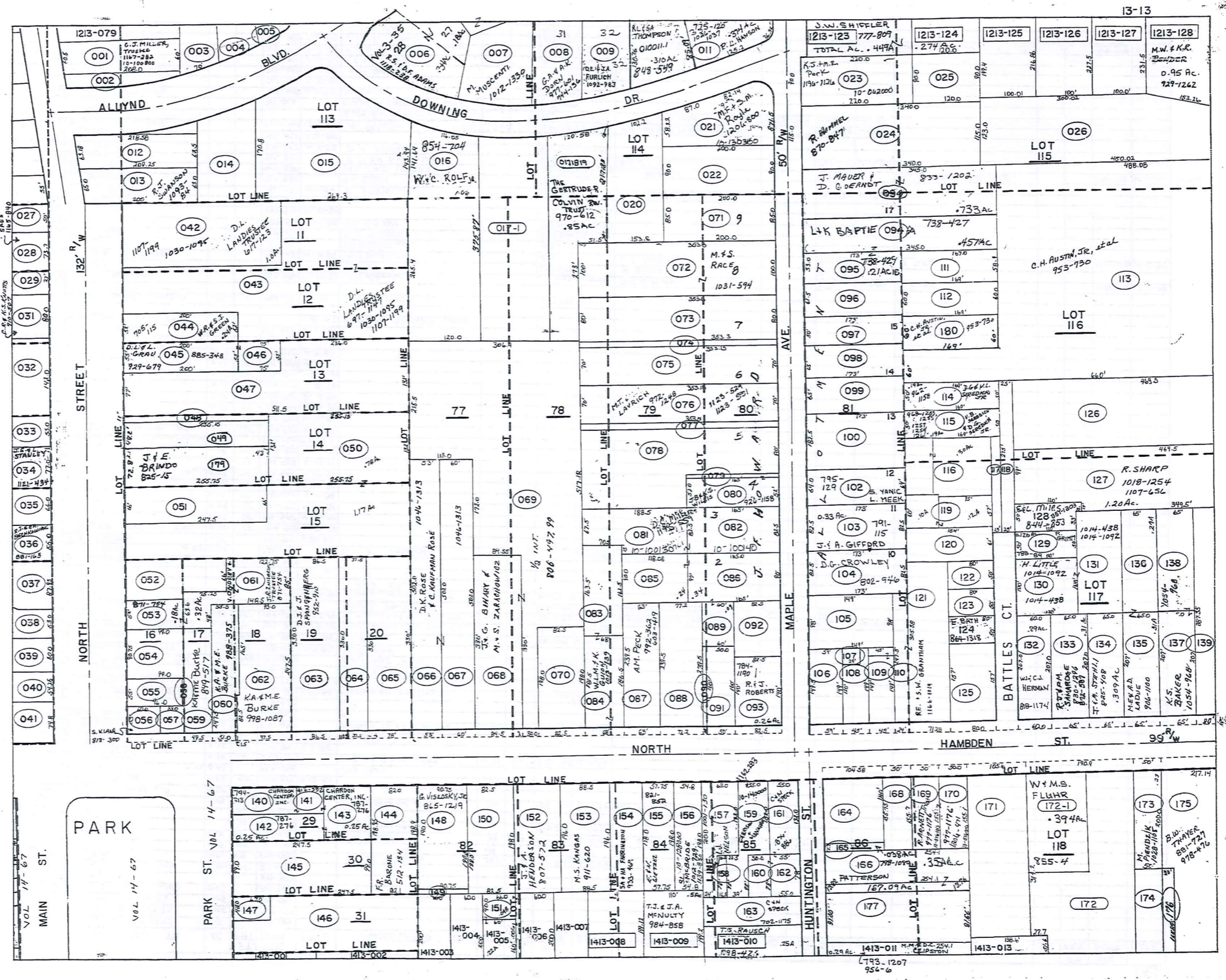
SCALE IN 1/10 OF AN INCH



1-800-345-7334

PARCEL NO.	TRANSFERRED TO	AC.	FT. FRT.	VOL. PAGE	DATE	TRANSFERRED TO	AC.	FT. FRT.	VOL. PAGE	DATE	TRANSFERRED TO	AC.	FT. FRT.	VOL. PAGE	DATE	TRANSFERRED TO	AC.	FT. FRT.	VOL. PAGE	DATE			
1312-075	G. C. COMMISSIONERS	.16	71.0	491-584																			
076	G. C. COMMISSIONERS	.05	200	502-789																			
077	G. C. COMMISSIONERS	.05		491-584																			
078	GERUGA CO. Bd. OF COMM	0.02		74-790	5-2-84																		
	R. VESE			556-308																			
079	W.C.D.L. HOFSTETTER	0.186	65'	75-200		P.M. JOINER	.294	68'	931-266	11-16-88													
*080	H. STRONG	0.31	66'	670-1327			.18	40'															
081	"	0.18	40'	"																			
082	M. BEECH	0.40	87.9'	312-46		M.R. SYSAK	.40	87.9'	889-476	12-17-91	B.G. BASEL & S.M. STERNAD BASEL	.40	87.9'	997-15	10-12-94								
083	E.S. BUSHNELL		36'	208-488		E.M.E. ARCHACIK		36'	919-245	10-20-92													
083A	E.S. BUSHNELL		52'	190-622		"		52'	"	"													
084	L. CORRIGAN	0.48	99'	663-615		J.R. CORRIGAN, et al	.48	99'	955-920	9-22-93	SEE MAP												
085	B.R. & J.A. CAMPBELL	0.35	82.5'	75-55	3-13-85																		
086	R.H. & L.L. BENNETT	0.25	66'	744-1119	9-13-85																		
087	H. NOVAIS	0.33	0.38	653-34		SEE MAP																	
088	D. & S. MARTHE	0.25	66'	538-11		W.B. F.C.H. WILLIAMS	0.25	66'	773-947	12-2-86													
089	H.J. & G. ADRIAN	0.25	66'	734-89	4-2-85																		
090	D.L. & G.L. SMITH	0.25	66'	728-354	1-10-85	SEE MAP																	
091	D. PINZONE	0.62		676-480		D.E. PROTS, JR. & A.K. NEMCIK	0.62		875-866	6-19-91													
*092	8020 CORPORATION	0.48	0.26	622-833		*																	
*093	"	0.17	0.15	574-674		*																	
094	J.R. ZNIDARIC (TRUSTEE)	0.15		757-37	4-28-86	WASHINGTON POST DEV. CO.			900-216	4-15-92													
095	C. BISLER (F.I.C. LEASING CO.)	0.25	74'	695-635	2-17-83																		
096	B.E. DIXON	0.09		758-807		JANE A. ATTINA	.09		934-907	7-7-89													
097	E. & B. PFABE	0.06	0.10	247-552		E.H. PFABE TRUST			887-515	11-12-91													
098	L. INEMAN & B. HAUETER	0.15	50'	708-496	12-7-83	SEE MAP																	
099	C. E. HOWARD	0.15	50'	736-1194	5-6-85	E.S. HOWARD	.15	50'	931-515	2-22-93													
100	J.R. ZNIDARIC (TRUSTEE)	0.24	80'	757-37	4-28-86	WASHINGTON POST DEV. CO.			900-216	4-15-92													
101	S. MODICA	0.30	95'	754-1292	3-25-86	J.R. ZNIDARIC (TRUSTEE)	0.30	95'	757-37	4-28-86	WASHINGTON POST DEV. CO.												
102	M. & N. BURR	0.22	0.23	613-21		NELLA PAVARINI			801-148		WASHINGTON POST DEV. CO.												
103	W. G. RIMES			713-117	4-20-84	WASHINGTON POST DEV. CO.			801-148		WASHINGTON POST DEV. CO.												
104	"			"	"	"					"												
105	"			"	"	"					"												
106	G. C. COMMISSIONERS	2.0	166.4	180-287																			
107	M. J. MOYER	0.50	0.45	324-71		L + P HANSON					10-26-87	SEE MAP											
VV*	D. I. FREEMAN	.129		677-973	4-28-83																		
*092	CHESTER LEASING, INC.	0.48	75'	756-958	4-21-86																		
"	"	0.48	75'	756-958	4-21-86																		
"	"	0.48	75'	756-958	4-21-86																		
"	"	0.48	75'	756-961	4-18-86																		
"	"	0.48	75'	756-967	4-21-86																		
"	"	0.48	75'	756-964	4-23-86																		
"	"	0.48	75'	756-958	4-21-86																		
"	"	0.48	75'	756-958	4-21-86																		
*080A	GERUGA CO. Bd. OF COMMISSIONERS	0.16		990-1228	8-12-94																		
*093	CHESTER LEASING, INC.	0.17	75'	756-958	4-21-86																		
"	"	0.17	75'	756-958	4-21-86																		
"	"	0.17	75'	756-958	4-21-86																		
"	"	0.17	75'	756-961	4-18-86																		
"	"	0.17	75'	756-967	4-21-86																		
"	"	0.17	75'	756-964	4-23-86																		
"	"	0.17	75'	756-958	4-21-86																		
"	"	0.17	75'	756-958	4-21-86																		
YX 051-1	J. S. PETERSON	0.152		697-620	4-21-83																		
054-1	MAPLE GROVE BUIL. INC.	1.082			4-28-83	*SEE VILL. SQ. CONDOS ~ NEXT																	
049-052-054-1	VILLAGE SQUARE CONDOS	VOL.	14-	Pgs. 94	TO 97	- J. M. DIETRICH			812-1033														
1A	VERA M. GARLAND			727-396	12-17-84	V.M. ARNOLD			1004-1193	1-5-95	DR. GARLAND							1081-480	11-9-96	F. KNOP	1091-1043	2-12-97	
1B	M. HEARLEY			705-79		K & M. MILLER			956-1248		M. WHALE							866-774					
2A	J. K. S. PETERSON			726-1038	12-11-84	J.M. DIETRICH			812-1033		L.C. SHUSTER							901-1039	4-30-92	R. TOROK	1033-1048	11-16-95	
2B	"			"	"	S.E.L. PETERSON			848-180														
3A	G. E. FINA			759-511		E. M. PUZDER			777-866	12-31-86													
3B	LYNN L. MILLER			739-823	6-24-85	K.B. COOPER			849-543	3-23-90													
4A	P.M. DODGE			750-974	12-27-85																		
4B	J.H. MILLER			707-1095																			
5A	S.M. WHEELER			721-1021	10-10-84	K. STEINGASS			541-255		M.M. & W.M. MAYNARD								1000-960	11-18-94			
5B	L. SANGRIK			706-935		A.L. DUNN			793-76	12-17-87													
6A	M. H. HARDER			707-670		M.L. & H.C. HARDER			789-1068	10-8-86	M.L. HARDER								775-616		M.L. HARDER, TRUSTEE	776-710	9-7-93
6B	R. SVOBODA			707-320		R.J. & T.M. SVOBODA			838-1370	10-6-89	R.J. & T.M. SVOBODA								961-635	11-16-93			
7A	R. TUTTLE			706-697	11-7-83	J.A. LITTLE			816-986	9-2-88													
7B	K. SWITZER			711-471	6-21-84																		
8A	J.K.S. PETERSEN			726-1038	12-11-84	R. FULLER			859-921	7-26-89	H.A. WHALE, TRUSTEE	10-1-14559							1004	1032-604	11-1-95		
8B	"			"	"	L.W. & V. MCCURRY			866-776	2-5-91	E.G. HITTER	4-1-98	150	1009									
9A	P. VESE			707-316		P. VESE, P. CARROLL, R. VESE			767-1088														
9B	J.K.S. PETERSEN			726-1038	12-11-84	L. CHUNAT			784-1146														
10A	L. MEADOWS			741-938	7-31-85																		
10B	J.K.S. PETERSEN			726-1038	12-11-84	K.P. FORMENT			819-1953	10-24-88													
11A	S.J. TRYBUS			722-54	10-10-84	H.E. & B.M. RIEDEL			769-160	12-30-86													
11B	T.N. DI ROSA			742-356	8-7-85	T.N. DI ROSA et al. Trustees			928-4191	6-6-94													

SCALE IN 1/10 OF AN INCH
1-800-345-7334



SCALE IN 1/10 OF AN INCH

1-800-345-7334

PARCEL NO.	TRANSFERRED TO	AC.	FT. FRT.	VOL. PAGE	DATE	TRANSFERRED TO	AC.	FT. FRT.	VOL. PAGE	DATE	TRANSFERRED TO	AC.	FT. FRT.	VOL. PAGE	DATE	TRANSFERRED TO	AC.	FT. FRT.	VOL. PAGE	DATE	
1313-001	K. & M. MILLER	0.40	.29	60.5	180-19	K. & M. Miller	ca		704-163		M. MILLER			771-331	10-28-86	C.J. MILLER 10-108800			1167-280	6-22-86	
002	A. & W. ALLYN	0.30	.27	70.0	513-249	F. & J. WARTBY	.27	70.2	679-1889		F.W. & J.E. WARNER	.27	70	721-223	10/11/88						
003	R. & J. WANTZ	0.24	.27	73.03	218-245	A.A. ALLYN, SR. TRUSTEE	.27	73.03	917-569	10-1-92	A.A. ALLYN, JR. TRUSTEE	.27	73.03	1073-141	10/3/96						
004	G.G. ALLYN	0.24	.27	49.0	208-245	"	.27	49.0	"	"	"	"	"	"	"						
005	"	0.24	.27	49.0	208-245	"	.27	49.0	"	"	"	"	"	"	"						
006	J. BREDIGER	0.34			325-619	H.E. INDERLIED	0.34		675-1051	6/30/81	R.S. & D.F. ADAMS	.40		1118-238	8-22-97						
007	L. & C. MILLER	.40			382-60	L.C. MILLER	.40		733-884	11-1-85	J. MILLER	.40		1011-1003	4-6-95	SEE MAP					
008	R. & S. LEHMAN	0.35			325-329	SARITORSHIP			679-1065		G.A. & K. DORN	.39		744-136	9-3-85	G.A. & R.K. DORN, SS			977-601	4-7-94	
009	ASSEMBLY OF GOD - GA.	.39			538-1344	CHARDON ASSEMBLY OF GOD INC			788-740	2-20-97	DE. & J.A. FURLICH	.39		1092-983							
010	K. & D. BENA	0.29	.29	89.3	507-740	K.J. BENA	.29		682-918	2-12-81	D.M. & K.J. BENA	.29		732-111	3-26-85	MARGO A. NALBACH (775-114-287A)	+011	1.022	6-07-80	Ac. 1930	775-118
011	"	0.29	.29	89.3	507-740	K.J. BENA	.43	89.3	682-920	10-1-82	D.M. & K.J. BENA	.374		732-115	3-26-85	LOWELL W. HANSON	.374		775-120	10-19-82	
012	G. HANNA	0.32	.306	63.18	174-291	W.H. & L.H. JACKSON	.306	63.18	690-111		J.M. & S.A. ILETSICH	.30		734-1846	4-3-85	R.J. SWANSON			1093-84	2-24-97	
013	J. & B. GORE	.30	.65	0	400-224	J. & S.A. ILETSICH	.30	.65	0	684-61		J.M. & S.A. ILETSICH	.35		734-817	4-2-85					
014	D. & B. RONYAK	.35			409-365	R. & T. SWARTZ	0.35		587-1164		R.T. SWARTZ	.35		767-281	9-5-86						
015	H. & M. VAN GORDER	1.3			257-157	M.A. VAN GORDER			696-1239	6-28-82	J.R. ZWARSIC	1.3		737-231	5-20-85	J.W. MUCHMORE	1.06	12.05	520-226	10-27-88	
016	D. B.D. MUCHMORE	1.07	116.05	551-1019		D.G. MUCHMORE			417-744	3/17/78	D.G. MUCHMORE										
* 017	J. & G. COLVIN	1.75			251-353	G.R. COLVIN			647-34	01/19/84	G.R. COLVIN TRUST	.85		970-612	1-26-94						
018	"	0.03			277-49	"			"	"	"			"	"						
019	"	0.10			377-141	"			"	"	"			"	"						
020	W. & D. CHAPMAN	0.52	1022	572-786		SUR. DEEP	0.52	1022	572-786		G.W. TEMPLE	.52		735-1001	4-15-85						
021	D. & M. SMITH	0.42	87.15	248-29		J. SANGRICK	.42	87.15	557-70	1-11-74	SEE MAP										
022	F. & L. CSIZMA	0.41	70.0	246-41		F.L. CSIZMA	.41	70.0	61-150	11-05-82	L. CSIZMA	0.41	90'	789-126							
023	A. & T. HASSE	0.45	94.0	502-880		SARVORSHIP DEED			687-572		T. HASSE			746-161	1985	K.J. & M.R. PARK			1191-126	10-28-88	
024	D. & R. HUMMELL	0.90	115.0	444-518		D.G. & R. HUMMELL	.90		730-1245	5-12-85	R. HUMMELL			870-847	4-17-91						
025	B. & M. DEMKO	1.25			417-74																
026	D. & R. HUMMELL	1.21			278-75	H. & S. WILCOX	1.21		568-810	9-6-74											
027	P. PENTEK	.19	50.0	484-788		P. & L.J. PENTEK	.19	50'	921-904	11-9-92											
028	R. & J. POLSON	1.12	73.7	550-553		S.J. SARANITI	1.12		736-874	4-30-85	R. & M. AGGEN	1.12		736-876	4-30-85	C.B. & P.L. MILES	1.12		775-51	12-18-84	
029	J. & A. SANGRIK	.10	32.0	356-351		G. SANGRIK	.10	32.0	565-1129	7-23-79	W. & L. AROVIN	.10		722-358	10/1/84	W. & L. AROVIN					
030	H. & B.O. SCHULTZ	0.26	.41	552-772																	
031	W. & C. JOHNSON	.55	80.0	409-174		C.R. & K.S. KNOTS			910-527	7-23-72											
032	W. & F. SARGENT	1.62	142.0	520-577		W. & F. SARGENT	1.62		734-453	4-2-85											
033	C. & B. MCGUNNIGLE	0.23	.32	531-213		B.A. MCGUNNIGLE	0.23	55.0	645-429	3-30-83											
034	R. & M. BYROM	1.24	77.0	485-231		RMB INVESTMENT LIMITED PARTNERSHIP			879-839	8-8-91											
035	N. & K. LEGGETT	.63	66.0	507-637																	
036	H. & K. BOSTWICK	0.50	.48	55.0	243-500	H. & K. BOSTWICK	.50		665-6		R. & E.A. BECHONIAK	.50		881-163	8-28-91	W. & V.M. HESS			1211-56	1-15-99	
037	D. & M. McQUISTION	.39	87.85	391-45		D.E. & M.C. McQUISTION	.377	87.95	718-545	7/11/84											
038	CHARDON SAVINGS BANK	.26	53.0	453-237																	
039	"	.14	20.0	300-311																	
040	"	.12	54.25	424-589																	
041	"	.16	74.8	242-45																	
042	K. & C. GRAYDON	1.0			538-1207	R. W. LANDIES	1.0		557-124	3-29-74	R. & D. LANDIES	1.0		617-123		SEE MAP					
043	B. VANGORDER	1.60	0.45	2.1	201-911	BANK OHIO			667-1219	10-1-80	K. & D.L. LANDIES			697-1197		SEE MAP					
044	"	0.10	.24	52.0	186-745																
045	F. & L. GRAU	.25	55.0	237-192		L.H. BARNES & D.L. GRAU	.25	55.0	885-348	10-23-91	D.L. & L. GRAU	.25	55'	929-678	4-26-93						
046	"	.085				"	.085				"										
047	E. DREYER	1.23	77.0	427-400																	
048	"	.06	11.0	"	"																
049	H. & N. SKINNER	0.20 & 0.45	.71	121.0	233-593	LOT SPLIT SEE 179	0.66				H. & N. SKINNER	.34	121.0	716-536	6/15/84						
050	V. & M. PARSON	.38			492-77																
051	C. & E. HUMMEL	.37	66.0	248-539		E. Hummel			704-736		D.M. & E.T. ONDREY	.33	66.0	720-248	10/1/84						
052	C. & H. HIRST	0.19	.28	487-378							D. & M. YEATER	.29		593-40		D. & M. YEATER	.29		734-1267	4-3-85	
053	CHARDON METH CHURCH	.12	52.0	218-574		R. & S. DARLING	.12		611-991		J.R. ZUIDABASIC TRUSTEE	.18	52.0	871-754	4-26-91						
054	W. & B.R. LEAMAN	0.20	.21	70.75	528-261	E. Smith	.21	90.75	578-962												
055	I. BETZER	0.16	.12	55.0	241-2	G. BARNUM			128-115	9-15-78	R. & G.A. BARNUM	*.731	73.9	3-20-85		S. KIARR	.075	60.0	878-300	9-27-88	
056	R. & HAMILTON ETAL	0.07	.075	60.0	520-661	R. & H. W. HAMILTON			577-1300	5/15/83	R.C. BERKLEY			697-1188							
057	MIDLAND TITLE	0.06	.05	39.0	552-70																
058	K. MILLER	0.285	165.0	186-85																	
059	A. & M. LANG	0.33	.23	48.5	513-202	ROYCE E. & BETTY L. REINHART	.35	0.23	49.5	580-53	7.5	WILLIAMSBURG PROPERTIES	.25	49.5	645-26		SEE MAP				
060	BERTKE INTERPRIZE	0.33	.31	51.0	531-25	L.W. & P. HANSON	.31	51.0	887-873	11-21-91	L.W. HANSON & W.E. ERVIN	.33		895-475		SEE MAP					
061	CHARDON METH CHURCH	.32			218-574	R. & S. DARLING			619-44		S. DARLING			893-475	SEE MAP	J.R. ZWARSIC, TRUSTEE	.32		871-754	4-26-91	
062	J. & B. SCHULTZ	0.50	.54	97.5	513-228	C. Matz	.50	97.5	578-1086	8-17-75	K. & K. MASSHART	.50	97.5	574-117		K.L. MASSHART	0.50	97.5	713-1029	12-13-88	
063	D. & B.J. SPANGENBERG	0.75	.66	86.5	440-87	D. & J. SPANGENBERG			752-910	9-2-93											
064	E. & S. GASE	.38	50.0	200-248		R. & G. BARTLETT & E. & S. GASE	.38		597-1013		W.A. DUPAY	.38		675-575							
065	W. & A. MALLULA	.10	78.0	300-522		W.A. & F.M. MALLULA	*.160		731-1027	5-25-85											
066	G. & F. BARTLETT	.61	53.0	509-13		W.A. & D.M. CARLSON	.61	53.0	717-872	8/20/84	JOHNSON			717-872		S.M. JOHNSON SR.	.61	53'	750-307		

SCALE IN 1/10 OF AN INCH
1-800-345-7334

PARCEL NO.	TRANSFERRED TO	AC.	FT. FR.	VOL. PAGE	DATE	TRANSFERRED TO	AC.	FT. FR.	VOL. PAGE	DATE	TRANSFERRED TO	AC.	FT. FR.	VOL. PAGE	DATE	TRANSFERRED TO	AC.	FT. FR.	VOL. PAGE	DATE
1313-081	D.C. MILLER	.34		676-579	7-7-81	D.C. MILLER			730-579	3-1-85	SEE MAP									
082	"	.31	82.5'	"	"	"			730-579	3-1-85	"									
083	W.W. MILLS	0.26		565-894	"	W.W. MILLS			1072-749	4-27-95	"									
084	"	0.24	68.5'	"	"	"	.24		"	"	"									
085	C. & M. DIEDRICH	.24		670-1244	"	C. DIEDRICH	.24		972-493	2-18-94	G.H. DIEDRICH, et al	.24		1110-820	6-26-97	WR. L.A. AROTIN 10-165300	.24		1170-146	7-2-98
086	"	.34	90.0'	"	"	"	.34		90.	"	"	.34		"	"	WR. L.A. AROTIN 10-040700	.34		1170-146	7-2-98
087	R. & R. PECK	.33	63.0'	603-419	"	A. PECK	.33	63.0'	992-362	8-25-94	SEE MAP									
088	K.W. FEIGLE	.42	77.2'	400-121	"	H.F. & K.W. LYON	.42	77.2'	733-1173	11-2-85	"									
089	C.M. DIEDRICH	.11		229-334	"	C. DIEDRICH	.11		972-493	2-18-94	G.H. DIEDRICH, et al	.11		1110-820	6-26-97	WR. L.A. AROTIN 10-165301	.09		1170-146	7-2-98
090	W. & M. BRAMSTEDT	.03	10.0'	576-446	"	W. BRAMSTEDT			702-916	"	"									
091	"	.18	50.0'	"	"	"			"	"	"									
092	G. LYON	.19	100.0'	565-1173	7-12-74	"			"	"	"									
093	M. & F. KOZNIK	.26	82.5'	653-394	"	R.S. & J. ROBERTS			SEE MAP	"	"									
* 094	L. & K. BAPTIE	.457	60.0'	645-555	5/24/94	R. & J. BECKHOVIAK	.21	53'	496-642	"	R. BECKHOVIAK	0.733	90'	696-1104	3-25-83	GARWOOD CORP.	0.733	90'	753-334	2-21-86
095	L. & K. BAPTIE	.21	53.0'	542-958	7/31/21	L. & K. BAPTIE	.21	53'	738-429	3-29-85	"									
096	CHURCH OF CHRIST	.24	61.5'	486-362	"	"			"	"	"									
097	"	.20	50.0'	400-125	"	"			"	"	"									
098	"	.23	60.0'	"	"	"			"	"	"									
099	"	.26	65.0'	556-125	"	W.C. & K. BUEHNER	.26	65.0'	1115-195	7-30-97	"									
100	M. BAPTIE	.41	82.5'	362-347	"	"			"	"	"									
102	C. YANIC	.25	64.0'	565-797	"	S. YANIC & L. MEEK			SEE MAP	"	"									
103	N. WILSON	.33	82.5'	663-726	"	S.D. & N.W. WILSON	.33	82.5'	731-292	3-18-85	J. & A. GIFFORD									
104	D. & R. BERTINO	.33	82.5'	531-1296	"	DAVID G. CRAWLEY	.33		802-746	1-19-86	"									
105	R. & E. STONE	.335	98.0'	417-1003	"	"			"	"	"									
106	V. & T. RUPLE	.196	59.0'	663-133	"	"			"	"	"									
107	J. & J. BOLAN	.019		445-644	"	M.S. & M.A. KLEPAC	.019		725-647	11/11/84	"									
108	"	.13	45.0'	502-234	"	M.S. & M.A. KLEPAC	.13	45.0'	725-647	11/11/84	"									
109	D. J. ARNOLD	.35	62.0'	523-887	"	M.R. & S.R. HAYNES	.35	62.0'	966-990	12-23-93	"									
110	B. & C. MILLER	.14	24.0'	338-173	"	D. & K. BAWTINIMMER			SEE MAP	"	"									
111	R. & P. PRUSHA	.23	"	512-516	"	"			"	"	"									
112	"	.23	"	"	"	"			"	"	"									
113	C. & R. AUSTIN	3.98		232-135	"	ROSE ANN AUSTIN	3.98		677-648	"	C. & R. AUSTIN, JR. et al	3.98		953-730	9-13-93	"				
114	M. & A. CLARK	.19	50.0'	677-1521	"	A. G. CLARK	.19	50.0'	807-84	"	D.G. SEREDICH, JR. & K.L. BROWN SEREDICH			967-158	11-24-93	"				
115	R. & A. AUSTIN	.19	50.0'	208-625	"	C. & R. AUSTIN, JR. et al			953-730	9-13-93	V. BROWN SEREDICH & D.G. SEREDICH			967-158, 1255, 1257, 1259, 1261	"					
116	D. & R. AROTIN	.41		513-279	"	"			"	"	"									
117	"	.06	"	"	"	"			"	"	"									
118	"	.16	"	"	"	"			"	"	"									
119	E. & J. M. BLISS	.10	57.0'	643-1057	"	"			"	"	"									
120	F. AROTIN	.215	61.0'	480-700	"	"			"	"	"									
121	R. & C. MILLER	.5	71.28'	538-173	"	D. & K. BAWTINIMMER			SEE MAP	"	"									
122	H. & L. GRACYK	.09	50.0'	615-1140	"	H. & L. GRACYK	.09	50.0'	1009-307	3-7-96	"									
123	G. & M. A. MOORE	.09	50.0'	633-1209	"	"			"	"	"									
124	D. MYERS	.09	50.0'	565-356	6-18-74	SEE MAP			"	"	"									
125	C. & V. JAMESON	.29	80.0'	232-513	"	C. & V. JAMESON	.29	80.0'	732-100	3-95	V.M. JAMESON			80	764-859	"				
126	J. & T. STEINGACK	1.24		667-1073	10-1-80	"			"	"	"									
127	A. & E. SHARP	1.22		665-609	6-6-80	E. SHARP	1.20A	99'	1018-1254	6-22-95	SEE MAP									
128	T. & S. HINSKE	.14		538-996	"	"			SEE MAP	"	"									
129	H. SKINNER	.12	50.0'	233-583	"	H. N. & N. SKINNER	.126	50.0'	716-536	6/5/84	R. H. GRIMM									
130	W. & L. HAZLETT	.25	100.0'	479-965	"	W. & L. HAZLETT	.25	100.0'	731-870	3-24-85	SEE MAP									
131	"	.31	"	"	"	"	.31	"	731-870	3-24-85	"									
132	T. & L. McHALE	.29	60.0'	576-76	6-57-81	T. & L. McHALE	.29	60.0'	717-55	"	R. & E. M. KINATUS	.29	60.0'	717-58	6/15/84	W. & C. J. HERNAN			88-1174	
133	G. & R. LOCKHART	.31	65.0'	653-1060	"	R. & L. A. SAMAROSE	.31	65.0'	872-587	5-9-91	"									
134	C. & J. CATRELL	.31	65.0'	391-377	"	M. M. & M. E. ROHR	.31	65.0'	722-109	10/10/84	"									
135	S. & H. KUMF	.31	65.0'	495-307	"	K. L. & D. V. HOOVER	.31	65.0'	670-632	10/13/82	D. & J. SCHROEDER	.31	65.0'	813-384	7-15-88	ME & A. D. LADUE	.31	65.0'	906-106	6-17-92
136	"	.27	"	531-678	"	"	.27	"	680-132	10-13-82	"									
137	W. M. & S. M. GUTBROD	.31	65.0'	673-1242	"	M. & B. BERTONE	3.088	65	693-773	1-21-83	SEE MAP									
138	B. G. SOUTHERN	0.27		574-121	"	"	.268		693-773	"	"									
139	T. C. & B. L. NORRIS	0.71	80.0'	673-1188	5-11-81	"			"	"	"									
140	F. M. STROCK	.20		565-666	"	NEWMAN LEARY & BRICE	0.19		759-576	5-29-86	CHARDON CENTER, INC.									
141	H. STROCK	0.07	.05	551-916	"	F. M. STROCK	0.07		694-1093	3-1-83	CHARDON CENTER, INC.			912-332	8-12-92	"				
142	LAKE CO. NAT'L BK. TREE	.26		607-1023	"	JOSEPH R. ZNIDARSIĆ	.25		787-278	6-3-87	CHARDON CENTER, INC. PARCEL #1			787-276	6-3-87	"				
143	3000 COMPANY	.17		661-354	"	JOSEPH R. ZNIDARSIĆ			787-274	6-3-87	CHARDON CENTER, INC. PARCEL #2			787-276	6-3-87	"				
144	P. & R. BARONE	.37	82.0'	512-134	"	"			"	"	"									
145	G. C. B. OF COMM.	.57	99.0'	470-608	"	"			"	"	"									
146	CHARDON RD. OF EDUC.	.25		114-424	"	"			"	"	"									
147	"	.07		124-425	"	"			"	"	"									
148	T. & M. ZARZOUR & L. SCICOLONE	.41	90.75	601-1218	"	"			"	"	"									
149	G. & K. BORN	0.02		553-239	"	B. M. FRY			775-935	12-29-86	"									
150	J. & M. PITRONE	.38	82.5'	621-1160	"	R. V. & L. L. ROSS	.38	82.5'	724-499	11/21/84	"									
151	F. & S. KRAMER, JR.	0.8		601-785	7-85	HAROLD W. & DORIS S. DE MINT			715-381	15MAY84	J. & D. HORABIK			766-1102	"					
152	R. & R. STARKEY	0.48		565-246	"	L. W. & G. STEIN			694-644	2-27-93	J. & A. HENDERSON			307-572	4-22-88	"				
153	M. & A. BRUCE	0.36	40	88.5'	553-946	M. E. & A. E. BRUCE	.40	88.5'	73											

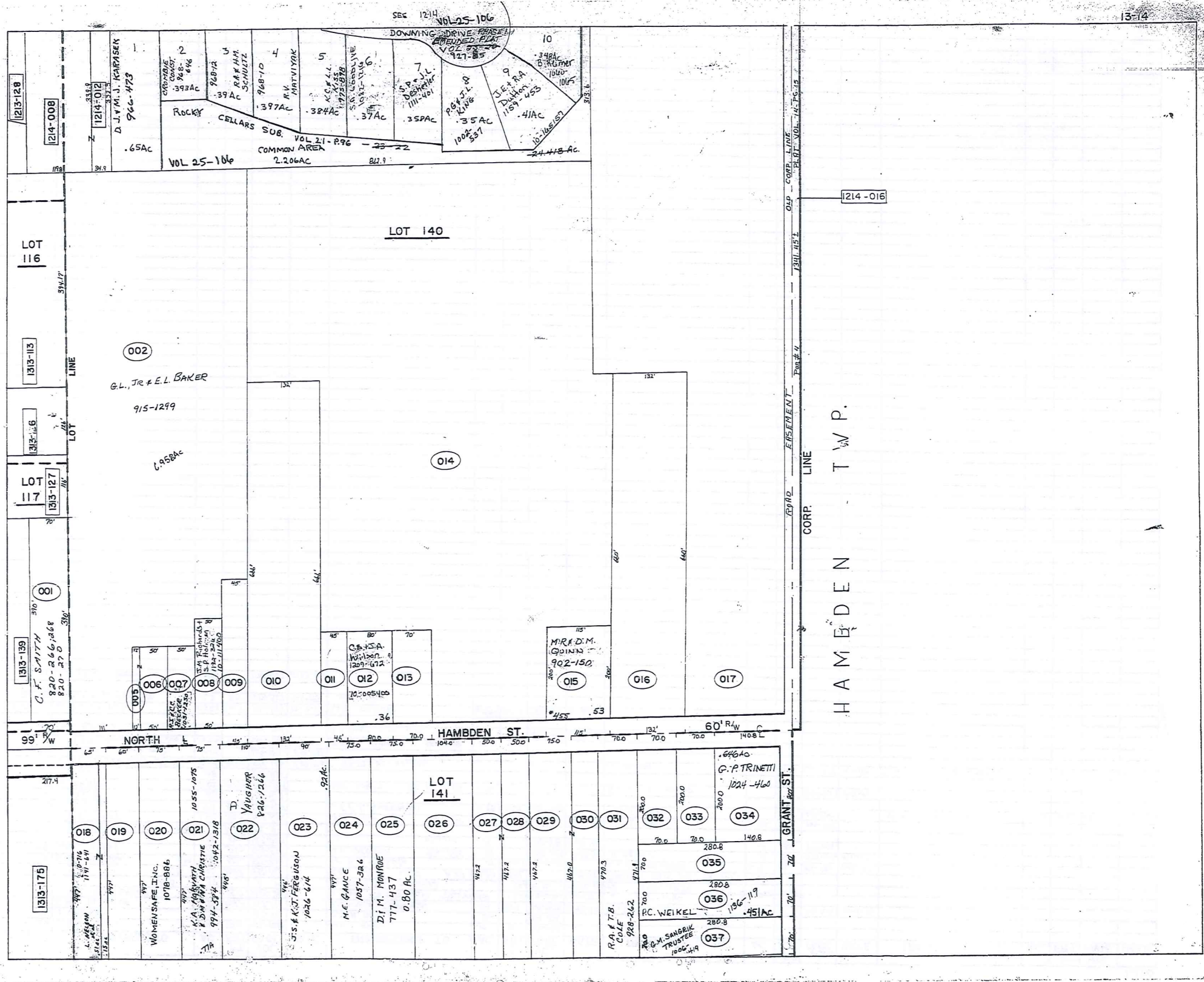
PARCEL NO.	TRANSFERRED TO	AC.	FT. FRT.	VOL. PAGE	DATE	TRANSFERRED TO	AC.	FT. FRT.	VOL. PAGE	DATE	TRANSFERRED TO	AC.	FT. FRT.	VOL. PAGE	DATE	TRANSFERRED TO	AC.	FT. FRT.	VOL. PAGE	DATE
1313-162	C. & N. SPECK	0.10	78.0	702-1022		C. & N. SPECK	0.10	78	836-854											
163	J. GRANGER	.20		165-96		C. & N. SPECK	.20		702-1115											
164	R. & D. ELDRIDGE	.34	104.5	242-135		R. & D. ELDRIDGE	.34	104.7	782-1025	3-29-85	R. & D. ELDRIDGE				1071-240	10-4-86				
165	J. & K. PATTERSON	.04	15.7	463-284		J. & K. PATTERSON TRUSTEE			INDEQUATE											
166	"	.055	.39	"		J. & K. PATTERSON			DEF. 09-2-81											
167	"	0.55	.61	104B	232-102	LOT SPLIT -177	0.53	0.09	1982	8-23-74	FORGOT THIS ON 798-1080									
168	D. & H. WILSON	0.23	.18	50.0	523-518	C. & A. Trubble	.18	50.0	523-518		K. & W. BUEHNER	0.18	50'	646-694	4-15-93					
169	J. & L. HOBBS	.18	50.0	483-837		J. & L. HOBBS	.18		558-1185	11-27-73	R. ARNETT	.18	50'	977-1176	4-12-94					
170	"	.18	50.0	463-837		"	.18		558-1185	11-29-73	"	.18	50'	977-1176	"					
171	J. & K. PATTERSON	0.50	.69	105.6	426-83															
*172	W. B. S. FLUHR	1.50	190.9	503-508		W. B. S. FLUHR	1.50	190.9	503-508		W. E. DARPEL	1.132	85'	765-1155		M. & K. MATSIK	0.23	50.0'	694-922	2-25-83
173	J. & B. FLICK	.73	50.0	523-404		L. E. J. SHERMAN	0.23	50.0	587-880		H. J. HAK			617-125						
174	B. THAYER	.50		532-962																
175	W. THAYER	1.82	212.14	243-209		LOT SPLIT 1313-176	0.08	1.74			B. W. & M. J. THAYER			881-727	9-3-91					
176	B. THAYER	.08		559-864																
177	K. W. & C. L. GRAYDON	0.53	91.00	568-102	8-27-74	J. & M. Verbridge			617-70		D. DAWSON	0.53	91.00	665-522	6/2/80	D. G. & P. A. DAWSON	.53	91	734-173	4-2-85
178	H. L. HANST (S. 01A)	1.027		624-383	8-30-78															
179	J. & J. CROSS (LOT SPLIT HANST 80A)	1.43A	72.8'	663-357	3-6-80	J. & D. ONDREY SEE MAP														
180	R. A. AUSTIN			677-798		C. H. AUSTIN, JR. et al			953-730	9-13-93										
*172-1	W. J. & S. E. FLUHR	0.394	105.9'	631-563	10-10-78	W. J. FLUHR	0.394	105.9'	752-1016	2-6-86										
*173 CONT.	M. E. & K. J. MATSIK	.23	50'	735-327	4-3-85	see map														
1313-011	L. W. F. L. HANSON	0.374		775-567	12-23-86															

SCALE IN 1/10 OF AN INCH
1-800-345-7334

SCALE IN 1/10 OF AN INCH



1-800-345-7334

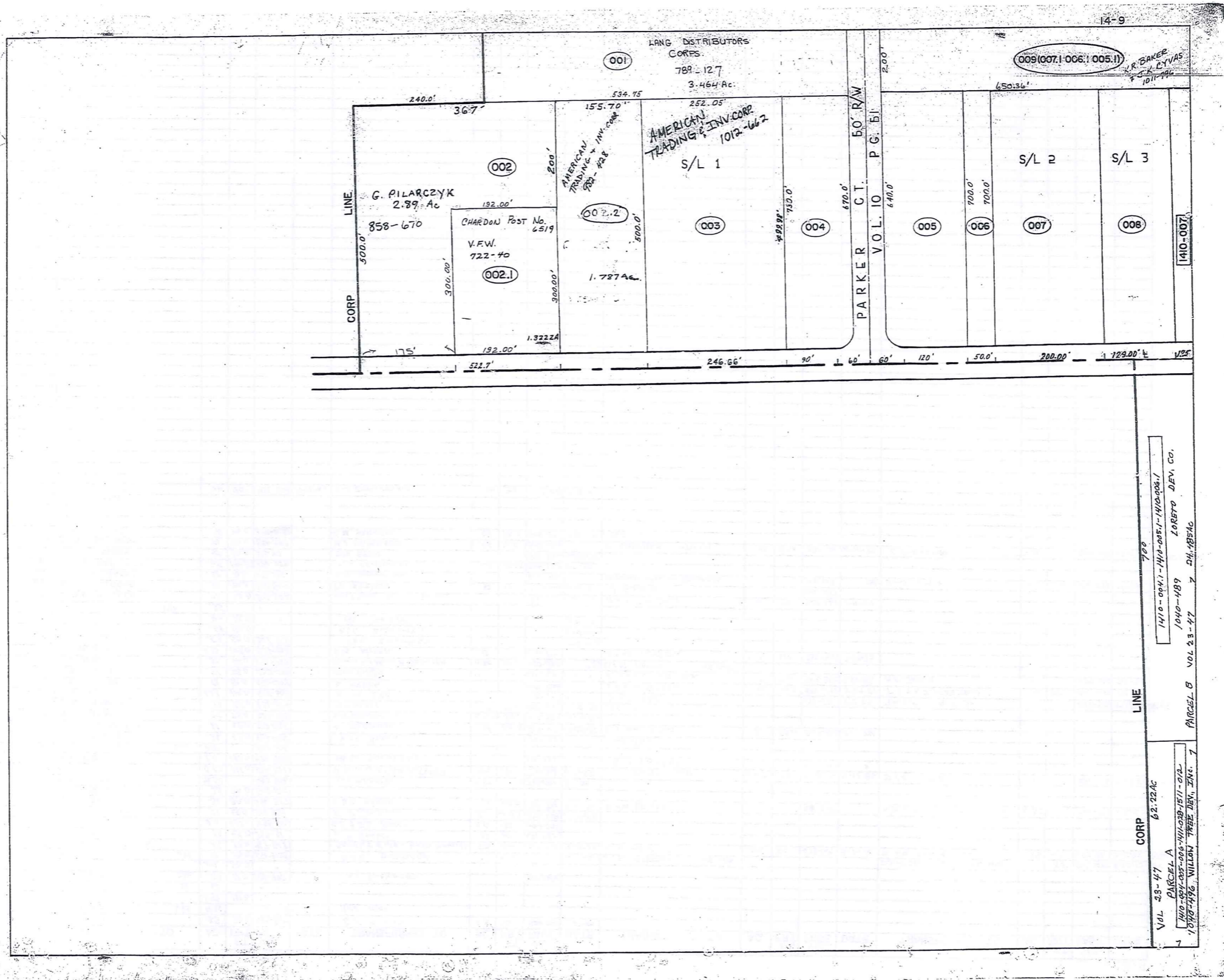


SCALE IN 1/10 OF AN INCH
1-800-345-7334

PARCEL NO.	TRANSFERRED TO	AC.	FT. FRT.	VOL. PAGE	DATE	TRANSFERRED TO	AC.	FT. FRT.	VOL. PAGE	DATE	TRANSFERRED TO	AC.	FT. FRT.	VOL. PAGE	DATE	TRANSFERRED TO	AC.	FT. FRT.	VOL. PAGE	DATE		
1314-001	C. B. M. SMITH	.63	70.0	440-807		C. F. SMITH	.63	70'	820-266	10-27-89												
002	C. B. B. D. YOUNG	4.45	4.8	508-698		SEE MAP																
003	"					"																
004	"	1.00	.62	"		"																
005	D. B. D. GRAMUS	0.06	.04	531-448		Judy Richmond			115-1056													
006	"		.172	50.0		"																
007	R. B. J. YOUNG	0.15	.17	50.0	596-1135	R & E. SVOBODA	.17	50.0	20-1243	11-1-83	L. S. PETERSEN	SEE MAP				D.S. McCaskey & D.J. Balante	50'	894-1038	3-18-82	SEE MAP		
008	J. B. K. PATTERSON		.23	50.0	127-577	Scott & Elizabeth Hewitt	.23	50.0	457-19	8-18-79	S. A. HEWITT	.23	50'	673-1291	5-14-81	R. & B. IANIRO	4-1-85	23	50'	683-118	3-2-82	733-329
009	I. B. R. DRUHOT		.32	45.0	239-31	E. R. Druhot	.32	45.0	60-1153													
010	C. B. G. GRANT		2.0	132.0	495-666	G. L. & E. L. BAKER	2.0	132.0	647-749													
011	M. B. J. LAIKASK		.21	45.0	516-834	K. A. Delaney	.21	45.0	102-1123	1-19-83												
*012	I. E. FOWLER		.36	80.0	296-377	G. B. E. BAKER	.36	80.0	568-786	7-4-79	P. M. Elliott			703-306		A. D. & M. K. FASNACHT *	0.36		754-512	3-3-86		
013	S. ROCKAFELLOW		.33	70.0	508-814																	
014	G. B. E. BAKER		10.57		480-456	G. E. BAKER	10.57		734-299	7/31/85												
015	G. J. GAUNTER		0.53	115.0	513-331	R. F. & J. G. GAUNTNER	.53	115	738-136	3-13-85	T. O. DELVECCHIO	0.53	115'	758-74	5-12-86	D. & T. MADSEN	.53	115'	821-112	11-29-88	SEE MAP	
016	N. E. BURNETTE		2.0	132.0	470-405	W. G. Burnette			615-952		B. OSBORNE	2.0		615-951	*							
017	T. J. PRYATELY	8.46	P.18		502-206																	
018	H. E. NELSON		.66	65.0	501-445	H. E. Nelson			115-1080		SEE MAP											
019	E. B. F. McGEOUGH		.61	60.0	507-835	E. McGEOUGH	.61	60.0	557-117	11-25-23	E. J. WHITRIGHT	.61	50.0	559-120	1-74							
020	N. B. J. SIMMONS		.77	75.0	514-145	WOMENSEAF, INC.	0.77	75.0	770-359	10-15-86												
021	C. B. J. MARCY		.77	75.0	396-574	J. M. Marcy	.77	75.0	918-784	4-18-93	SEE MAP											
022	L. A. ERB		1.13	110.0	434-603	K. & M. ERB	1.13	110.0	580-273		K. & M. ERB			617-370	5/2/83	T. A. & M. A. OGLE Sr.			697-572	5/2/83	* 697-1276	
023	C. B. B. WEIDIG		.82	80.0	556-243	B. WEIDIG			609-1069		L. J. & B. J. ELSERIC	.82	90.0	873-1156	5-29-91	J. S. & K. J. FERGUSON	.82	90'	1026-614	9-1-95		
024	L. W. GRANT		.77	75.0	205-550	M. & S. Faddis	.77	75.0	631-1123	11-2-78	R. J. & J. M. HOFFMAN	.77	75	743-300	8-22-85	M. E. GANCE	.77		1057-326	7-1-96		
* 025	C. F. SPIEL		.80	75.0	576-797	RONALD G. F. HOLLY A. JORDANICH	0.80	75.0	580-1154	3/9	D. F. M. MONROE	SEE MAP										
026	J. B. M. MORRIS		1.12	104.0	513-102	R. M. Norton	1.12		617-499		R. M. NORTON			732-1339	3-29-95							
027	R. B. L. WEBER		.53	50.0	307-412	R. C. ZULAWOT				578-1073												
028	"		.53	50.0	"	R. C. ZULAWOT				578-1073												
029	"		.80	75.0	"	R. L. WEBER				37-412												
030	"	1116	.35	"	"																	
031	A. B. E. SIPLOCK		.76	70.0	245-386	Ann & Frank M. Siplock			580-1288	Mar. 78	R. A. & T. B. COLE	.76	70'	928-262	1-8-93							
032	H. B. N. STRONG		.32	70.0	484-864	N. STRONG	.32	70.0	574-406	5-21-81	J. Goldie			706-387								
033	C. B. M. EDWARDS		.32	70.0	247-275	SURVINGSHIP DEED			672-471		CLEARENCE WILLIAM EDWARDS			715-118		1984	J. & J. SIMUNICH	.321	70.0	718-576	7/11/84	
034	M. B. M. FARINACCI		.65	140.85	328-473	M. L. FARINACCI	.65	140.85	909-658	7-7-92												
035	P. B. S. JOINER		.45	70.0	315-82	SUR. DEED			571-336	10/23/74												
036	D. B. N. RALSTON		.45	70.0	438-383	M. J. FARINACCI	.45	70.0	558-866		P. CHAPMAN	672-688	.45	70.0	585-36	6-10-74	C. F. COOPER	.75	70'	823-128	12/21/88	SEE MAP
037	J. B. G. SANGRIK		.45	70.0	508-1081	G. M. SANGRIK	.45	70.0	565-1131	7-23-74	SEE MAP											
* 023	D. & R. HEATH		.36	80'	819-305	10/13-88	C. S. CASAVECCHIA	.36	80'	872-526	5-8-91											
* 013	P. A. BOLDT		.36	80'	819-305	10/13-88	C. S. CASAVECCHIA	.36	80'	872-526	5-8-91											

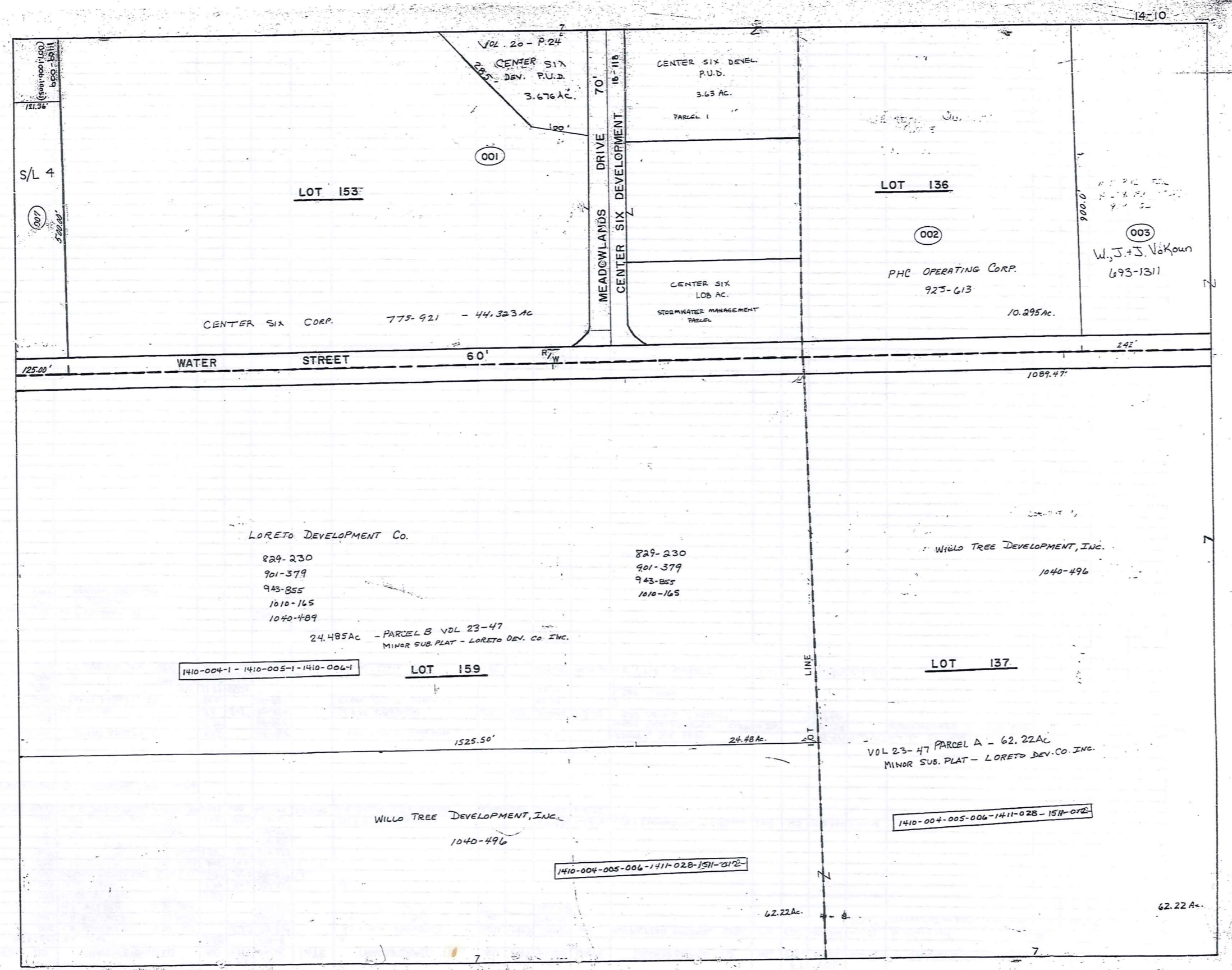
1-800-345-7334

SCALE IN 1/10 OF AN INCH



SCALE IN 1/10 OF AN INCH

1-800-345-7334



PARCEL NO.	TRANSFERRED TO	AC.	FT. FRT.	VOL. PAGE	DATE	TRANSFERRED TO	AC.	FT. FRT.	VOL. PAGE	DATE	TRANSFERRED TO	AC.	FT. FRT.	VOL. PAGE	DATE	TRANSFERRED TO	AC.	FT. FRT.	VOL. PAGE	DATE	
1409-001	W.A. LANG	2.83		550-8	*																
002	L.R. BOSTWICK	1/4 INT.		527.7	513-454	S.I. & M.S. KARKOSKA	6.00	522.7	580-40	ALL	HUNTINGTON NATIONAL BANK	6.0	522.7	482-514	4-1-82	B. Pilarczyk					
002.1	L.R. BOSTWICK	1/2 INT.			501-84	"					"					SPLIT	CHARDON PART NO. 5519	1.32	192.0	722-40	10/1/84
	M.T. WEARCH	1/2 INT.			537-578	"					"										
003	SAME AS (002)			2.89																	
004	W.A. LANG	1.99		92.0	537-523	*															
005	GEAUGA PROPERTIES LTD.	1.72		2.37	120.0	550-1347															
006	"	.576A			50.0	651-573															
007	"	2.340A			200.0	574-554															
	"					574-552															
008	M.T. WEARCH	1.48		12.00	10-61	M.F.C.A. WEARCH				670-838	1-20-91	LUCY CENTRACCHIO, TRUSTEE	1.48	129	1173-934	7-20-98					
009	B.F.B. PROPERTIES	2.983	200'	667.149	7-25-80	K.R. BAKER & J.K. CYVAS	2.983	200'	1011-796	4-4-95											
* 1409-001,004-1	LANG DISTRIBUTORS CORP					See Map															
1410-001	I EVANS REALTY CO.	57.5		218-487		EVANS REALTY ASSOCIATES				478-91		CENTER SIX CORP.			775-921	See MAP					
002	"	11.25		218-487		"						HEALTH CARE RETIREMENT CORP.	10.295		763-1256						
003	M. VOKOUN	5.0	242'	200-594		W.M. VOKOUN	5.0	242'	574-141	1-9-75		SEE DETAIL (BELOW)			693-1311						
004	I EVANS REALTY CO.	30.0		218-487		EVANS REALTY ASSOCIATES				578-93		SEE MAP									
005	"	12.77		450.10		"				578-92											
006	"	18.35		462.6		"															
007	M.T. WEARCH	1.41		125.00	10-61	Animal Clinic Inc.	1.41		669-186	10-17-86		R.E. & T.A. SWARTZ	1.41		757-875	5-6-86					
003	W. F. VOKOUN JR			693-1311																	
	J.C. VOKOUN																				
	J. VOKOUN CRELLIN																				

730-292

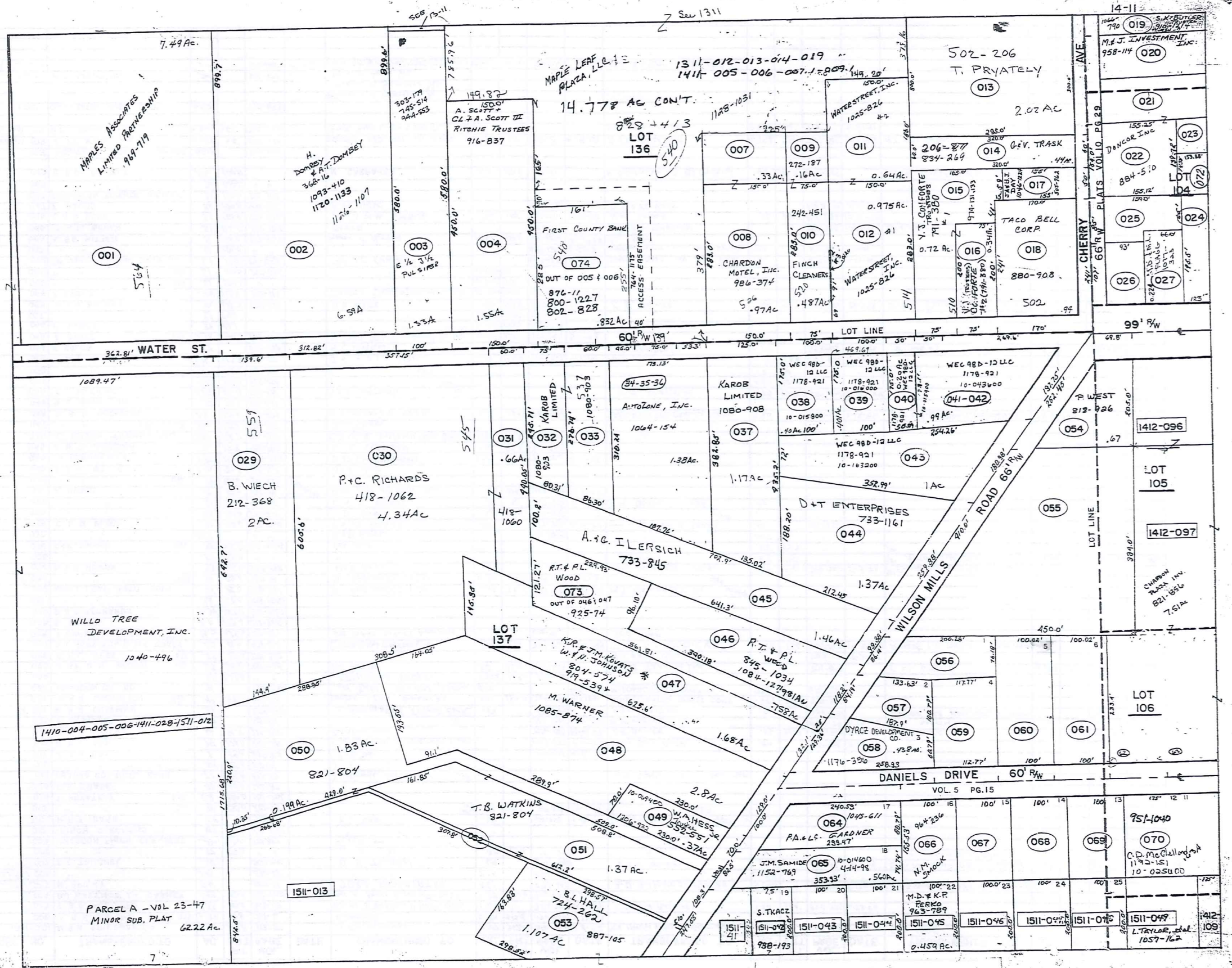
SEE MAP

SCALE IN 1/10 OF AN INCH
1-800-345-7334

SCALE IN 1/10 OF AN INCH




1-800-345-7334

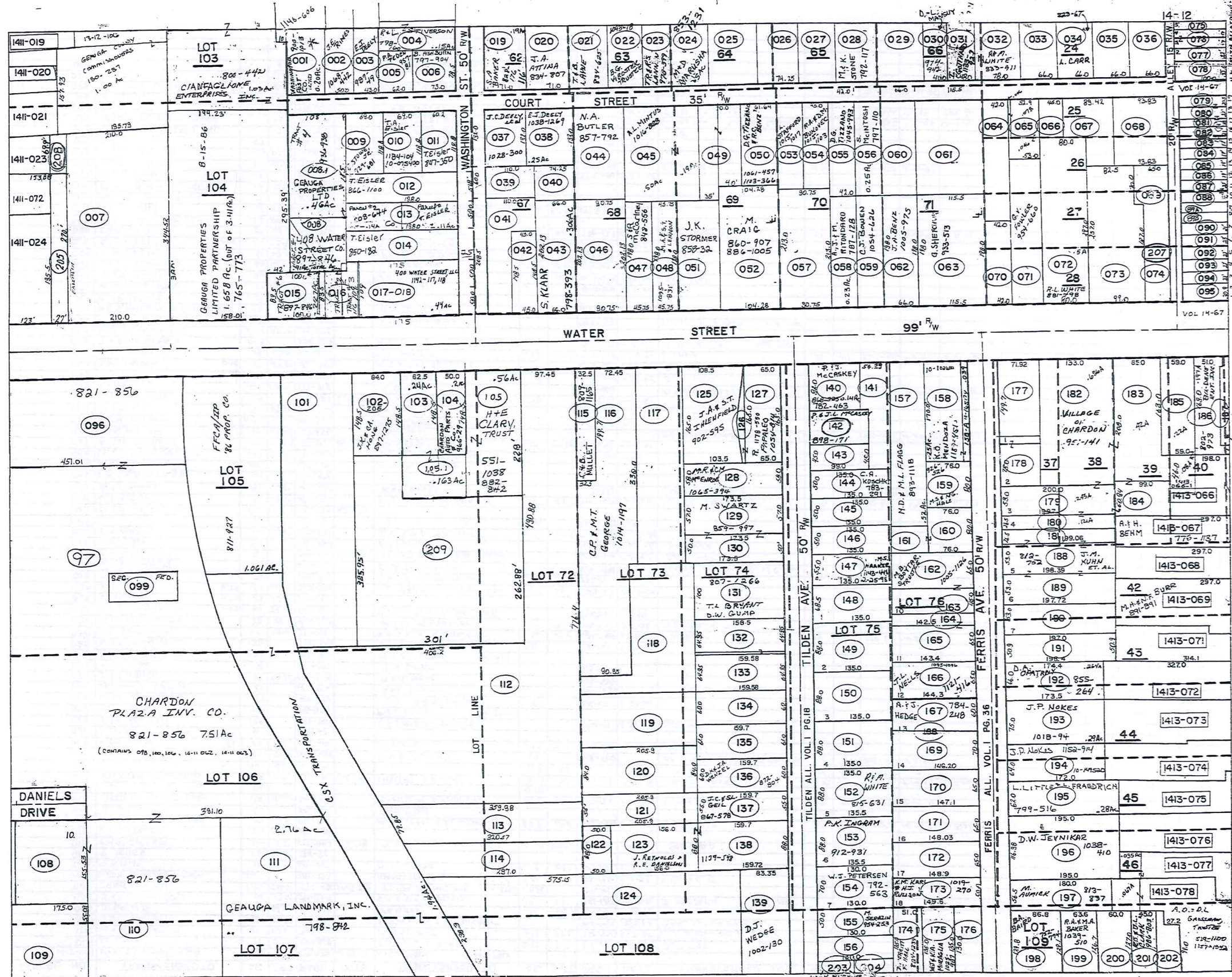


PARCEL NO.	TRANSFERRED TO	AC.	FT. FRT.	VOL. PAGE	DATE	TRANSFERRED TO	AC.	FT. FRT.	VOL. PAGE	DATE	TRANSFERRED TO	AC.	FT. FRT.	VOL. PAGE	DATE	TRANSFERRED TO	AC.	FT. FRT.	VOL. PAGE	DATE		
1411-001	M.B.H. FRIEDMAN CO.	7.49	342.8	772-39		M. FRIEDMAN	7.49	342.8	890-1028	1-2-92	THE MARVIN & HARRY FRIEDMAN Co.				908-719	7-1-92				SEE MAP		
002	A. & H. DOMBEY	7.32	6.57	322.8	346-14	H. DOMBEY	6.57	312.8	1120-1133	9-10-92												
003	E. & E. PULSIFER		1.33	100.0	363-179	EVILYN J. 3/4 (M.H.) PULSIFER	1.33		745-51A	12 SEP 85	E.J. & J.H. PULSIFER	1.33	100'	944-553	6-23-93							
004	B.J. KAZEN & J.J. CARNEY		1.55	150.0	553-1004	THE A. SCOTT RITENIE TRUST	1.55	150.0	916-837	9-25-92												
005	M. SPILKY		5.4		530-71	TR 20 ASSOCIATES	5.61		574-402						576-722	(1311-012-013-014-019-1411-005-006-007-1-009.7)			14.778	AC 880-744		
006	"		1.15		530-72	"	2.15		574-402						"	"						
007	E.E. TRUSHEL		.64		501-340	E.E. TRUSHEL	.64		591-999						149-115	9-1-78				E.P. & R. DOUGLAS	SEE MAP	
008	"		.97		620.0	"	.97	158'	"	"					"	"				"	CO-TRUSTEES	
009	CHARDON FINCH CLEANERS		16.4		272-127	SPLIT																
010	FINCH CLEANERS		.87		25.0	291-451																
011	R. B. E. BARR		.64		308-490	R. C. BARR	.64		629-328	9-6-79	J. S. TOTH											
012	"		.89		150.0	"	.98		629-327	9-5-78	"											
013	T. PRYATELY		2.02		300.0	501-206																
014	G. R. TRASK		.44		600	206-87																
015	GEAUGA CO. NATL. BANK		.72		250.0	571-73	NATIONAL CITY BANK														V.J. CONFORTE	
016	"		.34		75.0	501-71	"															
017	J. B. DAY		.2		57.0	505-782	J.B. DAY			1046-1278	4-8-96											
018	H. B. H. ASH		.94		170.0	457-38	CONSOLIDATED INVESTMENT CORP			637-892	4-3-79	TACO BELL CORP	.94		880-708	8-22-91						
019	W. B. S. BUTLER		.66		86.4	219-185	ENTIRETY DEED			729-1089	12 FEB 85	S.K. BUTLER	.66	96.4	940-1214	7-28-92						S.K. BUTLER
020	M. MCGREGOR		.50		208-131	"			725-1026	7 DEC 1984	M. MCGREGOR, et al			891-179	1-13-92							E.W. SMITH
*021	R. B. N. CHAPMAN		.50		257-592	CONSOLIDATED INVEST. CORP.	.50		505-826		R.E. BARTKO	.50		607-582								LOCAL LEE BUILDERS, A PARTNER
022	W. R. R. ADORNETTI		.49		154.0	491-910	LOCAL LEE BUILDERS	.487	154.0	724-298	11/1/84	CONSOLIDATED INVEST CORP.	.487	154'	775-697							
023	CHARDON OIL CO.		.41		434-719	LOT SPLIT 1411-072 CR 21AC	0.19		742-438	SEE MAP	McDONALD'S CORPORATION	.238		678-726								
024	"		.55		123.0	"			0.552	1230	582-1040	"										
025	A. B. E. B. N. BROWN		.23		85.0	465-605	FRANCHISE REALTY	.28	85.0	611-1140		R.O.I. PARCELS INC.			701-890							E.W. SMITH
026	R. B. L. VESE		.23		83.0	228-350	R.L. PROLIN	.28	85.0	611-1140		R.L. F.E.C. VESE			1183-17	5-2-97						
027	B. J. HARRISON & H. L. TRACY		.22		64.0	434-466	CHARDON ESTATES	.22	66	747-461	10-29-85	T.L. & A.C. VODICKA	.22	66	747-463	10-29-85						R. VESE & D. MARKS
028	I. EVANS REALTY CO.		25.0		625.6	214-487	I. EVANS REALTY ASSOCIATES			628-92		SEE MAP										
029	B. WIECH		2.0		139.6	212-368																
030	P. B. C. RICHARDS		4.34		357.7	418-1062																
031	"		.66		60.0	418-1060																
032	MAPLE LEAF AUTO BODY		.45		25.0	346-591	M. FARINACCI & CO.	0.45	75.0	714-461	4-27-84	M.J. FARINACCI, JR.										SEE MAP
033	"		.56		80.0	382-25	M. FARINACCI & CO.	0.56	80.0	714-462	4-27-84	"										SEE MAP
034	S. N. HERSH		.33		45.0	537-780	H.P. ARTZ			711-1044		J.W. ADORNETTI ETAL.	.33	45'	809-340	5-18-88						1 ST COMBINED PAR'S #34, 25 & 36
035	"		.57		25.0	"	"			"		"	.57	25'	"	"						1 ST AUTO ZONE EX.
036	S. N. HERSH		.45		53.3	711-1044	SEE MAP			"		"	.45	53.3'	"	"						1 ST
037	"		1.17		"	"	H.P. ARTZ			711-1044		"	1.17	"	"	"						"
038	C. & M. BOROS		.40		100.0	537-1060	C. & M. BOROS	.40	100'	777-958	6-22-84	SEE MAP M. BOROS	.40		795-1272							
039	"		.40		100.0	292-214	D. KUHN	.40	100'	657-1136	"	"	"	"	"	"						
040	"		.20		50.0	464-88	C. & M. BOROS	.20	50'	717-858	6-27-84	M. BOROS	.20		795-272							SEE MAP
041	F. DYRCZ		.19		50.0	464-90	RITE AID OF OHIO, INC.	.99	319.4	1183-1149	5-9-97											
042	"		.79		229.6	357-626	SEE MAP															
043	R. B. B. WYLIE		1.80		180.0	468-103	SEE MAP															
044	G. DANDALIDES		1.37		259.3	389-285	D.I.T. ENTERPRISES	1.37	259.3	733-1161	4-1-85											
045	A. B. G. ILERSICH		1.46		99.3	491-740	A.B.G. ILERSICH	1.46	99.3	733-845												
046	C. MAZNY		7.44		118.2	206-321	C.J. & C.B. MAZNY (NEW SURVEY)	.981	119.50	737-1079												
047	"		2.8		132.1	316-55	SEE MAP															
048	W. B. C. BOOKMAN		2.8		132.1	316-55	G. Koepner & C. Mazny	2.8	129	576-1184					743-12	8-19-85						J.V. & B.E. PAWLIKOWSKI
049	W. A. HESS JR.		.37		70.0	567-551																
050	G. J. WATKINS		1.83		20.9	218-431	G. J. WATKINS															
051	"		1.37		108.3	265-150	SEE MAP															
052	"		.2		10.0	451-26	SEE MAP															
053	H. B. E. CLARY		1.11		163.8	451-122	J.G. & B.L. HALL	1.107	163.8	724-262	11/3/84	B.L. HALL			897-105	11-14-91						
054	F. BALOG		.67		430-778	R.L. DREW	.67		682-156	1-4-82	C.J. COMPANY	0.67		693-1418	2-1-83							P. WEST
055	A. DYRCZ		2.48		410.0	246-474	DYRCZ DEVELOPMENT CO. LTD.			10-04-300	1157-189	"										
056	F. DYRCZ		.39		84.1	"	"			10-04-3400	1157-189	"										
057	"		.32		84.1	"	"			10-04-5500	1157-186	"										
058	G. B. N. WRIGHT		.44		119.3	459-113	H.R. KASE	.44	119.3	550-1381	1-8-79	C.S. BOROS	.44	129.3	607-301	5-1-96						DYRCZ DEVELOPMENT
059	F. DYRCZ		.44		112.7	257-119	DYRCZ DEVELOPMENT CO. LTD.			10-04-3800	1157-184	"										
060	"		.61		100.0	"	"			10-04-3900	"											
061	"		.61		100.0	272-336	"			10-04-400	"											
062	THE CHARDON SHOPPING CENTER INC.		.61		100.0	281-258	THE J.C. COMPANY			687-1375	6-25-82	CHARDON PLAZA INV (NEW SURVEY)	.751		821-856	11-23-88						
063	"		.61		100.0	"	"			687-1375	6-25-82	CHARDON PLAZA INV (NEW SURVEY)	.751		821-856	11-23-88						
064	S. B. E. HITTER		.5		100.0	257-469	STEVEN F. HITTER	0.5	100.0	584-1276	8-01-75	SEE MAP										
065	G. B. H. BOHAR		.56		82.5	219-357	SCIVER			872-253		R.J. & C.M. MASSIEN			890-395	12-30-91						SEE MAP
066	L. B. R. VESE		.36		100.0	430-796	J.J. & N.M. SMOCK	.36	100'	748-1111	11-21-85	N.M. SMOCK	.36	100'	904-236	12-3-93						
067	F. BALOG		.36		100.0	430-796	R.L. VESE			430-800		R.L. & E.L. VESE			110-3-19	5-2-97						
068	CHRISTIAN SCIENCE SOCIETY		.36		100.0	332-102																
069	"		.36		10																	

SCALE IN 1/10 OF AN INCH




1-800-345-7334



1412

SCALE IN 1/10 OF AN INCH



1-800-345-7334

PARCEL NO.	TRANSFERRED TO	AC.	FT. FR.	VOL. PAGE	DATE	TRANSFERRED TO	AC.	FT. FR.	VOL. PAGE	DATE	TRANSFERRED TO	AC.	FT. FR.	VOL. PAGE	DATE	TRANSFERRED TO	AC.	FT. FR.	VOL. PAGE	DATE
1412-001	K.W. & G.P. SHIFFLER	.20		679-478	10-30-81	L.C. MANN * See Map														
002	W. RIMES	.12	50'	637-368		J.E. & L.J. RIMES	0.12	50'	711-406	2-21-84	SEE MAP									
003	M. & M. ERHARDT	.12	43.0'	242-435		M. ERHARDT	0.12	43.0'	714-530	5-7-84	N.W. NEWTON & C.A. SPECK	.12 ac	43.0'	718-265	7/6/84	E.J. DEELY	.12 ac	43.0'	987-49	7-1-94
004	J.H. INEMAN	.15	50.0'	637-958		L. Johnson & B. Hauser			722-774	12/1/93	R. & L. STIVELSON			798-160						
005	N. NEWTON	.11	62.0'	609-1047		P. PEDEN	.11	62'	957-81	10-12-93										
006	S. & K. CARMIGLIANO	.14	73.0'	633-249		E.N. & D. MOZINA	.14	73'	743-682	8-27-85	B. ASHBURN SEE MAP									
007	CHARDON OIL	1.70	210.0'	377-431	SPLIT 208	LOT SPLIT 1412-205	0.67 ac	1.533	377-431											
008	ENTER CO. MANG'T CORP.	0.42		591-182		MARCELLETTI & ASSOCIATES	0.42		712-1351	4-4-94	R. COOKE, III	.42		890-279	12-30-91					
009	R. STOWE	.19	69.0'	542-667		C. STOWE JR.	.19	69'	929-681	1-26-92										
010	R. ISHEE	.20	68.0'	374-92																
011	T.A. EISLER	.164	60.2'	624-1086	9-4-78	T.A. EISLER	.164	60.2'	732-154	1-25-85	SEE MAP									
012	CIT. EISLER	.24	51.5'	693-485																
013	INTER CO. MANG'T CORP.	.23	50.0'	691-182		MARCELLETTI & ASSOCIATES	0.23	50.0'	712-1351	4-4-94	R. COOKE, III	.23	50'	890-279	12-30-91	T. EISLER			908-644	7-1-92
014	C. EISLER	.23		603-185		SEE MAP														
015	INTER CO. MANG'T CORP.	.14	100.0'	591-182		MARCELLETTI & ASSOCIATES	0.14	100.0'	712-1351	4-4-94	R. COOKE, III	.14	100'	890-279	12-30-91					
016	" "	.14		" "		" "	0.14	" "	" "	" "	" "	.14	" "	" "	" "	" "				
017	ATLANTIC RICHFIELD CO.	.33	175'	637-1121	5-2-79	CHARLES EISLER	0.33	175'	695-791	3-17-83	R. & D. COOKE	0.33	175'	803-	4/18-88	D. COOKE			880-47	8-4-91
018	" "	.14	50'	" "	" "	" "	0.14	50'	" "	" "	" "	.14	50'	1293	" "	" "				
019	T. & M. IAMS	0.19	71.0'	542-1074		R. & B. GOLOS	.19	71.0'	798-800		FR. STAIGL & C.S. INSBRUCKER	.19	71'	808-191	5-2-88					
020	K. & B. DIXON	0.27	71.0'	551-1190		B. DIXON	0.27	71.0'	758-801		SEE MAP									
021	F. & P. PRICE	0.51		519-27		B.G. VIROSTEK, TRUSTEE			1093-18	2-24-97	SEE MAP									
022	J. & S. MOLZON	.25		508-1034		R. & S. POWELL					SEE MAP									
023	B. J. LADOW	.24		693-876		C.A. BRADSHAW	.50		816-460	8-29-88										
024	H. & C. BRADSHAW	.50		493-657		K.H. Ferris			701-872											
025	WILLIAM G. FERRIS	.59	74.25'	601-943		D. & N. Best			683-894											
026	T. & T. HAASE	.39		523-192		T.N. Loar			703-957											
027	T. & L. LOAR	.38		609-102		M. & K. STONE					SEE MAP									
028	R. & L. BENNETT	0.33		508-342		B.R. & J.A. CAMPBELL	.35		731-55	3-13-85										
029	B. & J. CAMPBELL	.35		574-521		B.E. & S.T. BENNETT	.16	40.0'	684-788	4-27-87	M. ROBY	.16	40'	820-67	12-30-88					
030	C.L. SOUTHERN	.16	40.0'	574-521		M.E.G. McANANEY	.20	48.0'	803-773	2-8-88	M.L. McANANEY	.20	48'	882-971	9-18-91	G. & T.J. McANANEY	.20	48'	1044-525	3-18-96
031	M.L. McANANEY	.20	48.0'	542-243		K.H. & B.J. PILARCZYK			734-799	4-2-85										
032	K. & B. PILARCZYK	0.42	34	542-1294																
033	K. MILLER	0.25	28	508-36		L. CARR	0.28	66'	823-67	12-21-88										
034	S. & L. CARR	0.25	28	257-340		J.R. & P. ELDRIDGE	.24	60'	732-7	2-25-85										
035	P. ELDRIDGE	0.24	60'	308-203		C. J. Titgemeier			678-783		Geauga County Bd. of Comm.			751-263	1-2-86					
036	H. VANGORDER	.28	66.0'	494-440		J.C. & E. DEELY & B. MILLER			1028-310	5-21-95	SEE MAP									
037	J. M. HINK	.2		474-536	5-22-81	E.J. DEELY			1038-168	1-22-86	SEE MAP									
038	M.E. MOSS	.25		460-294		G.P. & P.A. TRINETTI	0.15	60.0'	753-273	2-18-86										
039	C. JOHNSTON	.15	60.0'	325-621		" "	0.10		753-273	2-18-86										
040	" "	.10		" "		" "														
041	G. & P. TRINETTI	.37	65'	673-275	4-20-81	A.J. & G.A. ILLERSICH	.15	45.0'	719-1029	10/1/84	A. & G. ILLERSICH	.15	45	733-845	1985	R.L. & M.M. WHITE	0.15		761-497	
042	W.C. BEST	.15	46.0'	633-1232		R. & V. Fitts			702-518		SUSAN KLARR			798-393	751					
043	R. & L. MINER	.31	66.0'	586-1202																
044	T. & E. A. BUTLER	0.34	.41	582-878		JAMES M. HINK														
045	H. & C. R. CLIPSTON	.59		585-120		W.M. MELKERSON			733-696	1985										
046	W. & M. MELKERSON	.41	90.75'	399-653		SEE MAP			885-1058	10-29-91										
047	A. & D. SKIDMORE	.21	45.38'	653-22	653-22	S. NELSON	.25	45.38'	885-1058	10-29-91	D. ELKARK & M.R. ISHEE			900-1125	4-22-92	M.A. & S.T. LENNON	.25	45.38'	1095-831	3-17-97
048	V. & S. NELSON	.25	45.38'	505-633		M.C. SCANLON			667-905	10-1-80	M. & C. SCANLON	.14.15		735-101	7-3-85					
049	R. & M. ELLIOTT	0.27	70.0'	603-643		R.C. BENE			1041-451	7-26-96	SEE MAP									
050	D. & M. GRIFFITH	.21	61.64'	601-1144		W.R. & S. GREEN	.38		735-1356	4-19-85										
051	D. & S. RUMINSKI	.38		665-789	6-19-80	F. GRAU			703-668		FLORENCE GRAU	.46		726-358	11-27-84	SEE MAP				
052	F. GRAU	.46	104.2'	200-316		L. STAFFORD	.17		1015-1017	5-22-95	SEE MAP									
053	R.M. BRINDO	0.25	.17	570-780		R.M. & D.M. BUKOVEC	.17		1015-1013	5-22-95	SEE MAP									
054	F.M. PHIPPS	0.25	.17	450.0'	481-259	C.A. BRAZIS	.25	42.0'	714-218	4-24-94	L. LANG	.25	42'	927-106	1-5-93	D.G. TIZZANO	.25	42'	1045-993	3-25-96
055	M. & C. BRAZIS	.25	42.0'	615-827		M.A. NEELY	0.25		713-1023	4-18-84	S. MCINTOSH					SEE MAP				
056	T. & D. D. SABOLA	0.25		580-1260		R. & J. Hurwitz			704-332		R. & J. M. RITONDARO					SEE MAP				
057	D.E. & H.M. WILSON	0.44	90.75'	585-573		C.J. BOWEN	.25		1054-626	6-7-96										
058	C. & S. CHADWICK	.23		663-1128																
059	R.K. EMMONS & E.A. SARGENT	.25		672-66																
060	D. & E. HEINZ	.28	66.0'	591-737		M. WILLMAN	.50		1002-1005	12-8-94										
061	M. & D. WILLMAN	.50	116.5'	625-1201		J.A. BENZ	.50	66.0'	1005-975	1-27-95	SEE MAP									
062	R. & J. DENZ	.50	66.0'	687-736		G. SHEFCHUK	.53	116.5'	933-513	3-22-93										
063	G. & T. SHEFCHUK	.53	116.5'	661-1174		R. & B. LaDow			709-1521											
064	S. RODECKER	.21	42.0'	576-988		P.M. & T.M. CURBY	0.07	45.0'	745-818	1995										
065	G.B. SHIFFLER	0.05	.13	396-362		T.D. & M.K. MOUYOS	0.07	45.0'	776-127	12-31-86	M.K. MOUYOS	.07	45.0'	1071-220	10-24-96	C.A. MUHIC			1133-343	12-10-97
066	P. & C. RICHARDS	.07	45.0'	427-314																
067	NANCY M. O'REILLY	.20	89.42'	599-944																
068	BANK BLDG	.26	93.83'	667-1220	10-1-80	NOLAN PROPERTIES, partnership	.26	93.83'	671-9789	4-28-83										
069	NOLAN PROPERTIES	.3		647-335																
070	M. & V. BARTHOLOMEW	.15																		

PARCEL NO.	TRANSFERRED TO	AC.	FT. FRT.	VOL. PAGE	DATE	TRANSFERRED TO	AC.	FT. FRT.	VOL. PAGE	DATE	TRANSFERRED TO	AC.	FT. FRT.	VOL. PAGE	DATE	TRANSFERRED TO	AC.	FT. FRT.	VOL. PAGE	DATE	
16	1412-082	FRANC OHIO		21'	657-1221	10-1-80	D.J. HENDLEY, JR.		21'	772-180	11-19-86	D.J. HENDLEY, JR.		775-180							
15	083	H.E.B. VANGORDER		17'	519-517		C.W. + D.C. KNOWLTON		17'	695-435.7	3-15-93	C.W. + D.C. KNOWLTON		780-1172	3-11-95	JGT ENTERPRISES, INC.		17'	1013-274	4-24-95	
14	084	H.E. STUDER		19'	531-1273		H.E. + L.C. STUDER		19'	721-1163	10/11/88										
085	R.E. SAINALY + M.R. PICOME		19'	615-246		CHARDON OFFICE SERVICES		19'	456-1167	3-25-93	R + J Mccaskey 1st flr + BASEMENT				8/7-670						
086	N.B. CHAPMAN		19'	225-257		N. N. CHAPMAN		19'	8A-90		R.J. + K.C. MATKA		19'	885-1320	10-31-91						
087	D.M. CORRIGAN		22'	609-831		Tone, Inc., Ohio Corp.			705-458		D. L. LAZZANO			730-1068	3-11-85	R.F. GERTLA A.S. + T. STAM			862-469	11-8-90	
088	"		19'	"		TOPE, INC., Ohio Corp.			705-482		D. L. LAZZANO			780-1068	3-11-85	"			"	"	"
089	R.S. LEHMAN		36'	589-1063		J.A. DIVELY			988-97	7-15-94	M.E.J. CULLITON			988-99	7-15-94						
090	C.L. RICKARD		21'	225-372		B.L. RICKARD, TRUSTEE			1032-618	11-1-95						D. KILEAN, TRUSTEE			945-	7-1-93	
091	R.A. HOLT		23'	607-614		R + A HOLT			734-974	4-2-85	E.E. ARAIGONI		2nd + 3rd flr.	823-875	1-3-89	"		3RD FLOOR	1199	7-1-93	
092	R.A. HOLT		22'	617-760	7-17-78	R.A. HOLT			734-877	4-2-85											
093	D. ISHEF		22'	550-1225																	
094	M. WEARSH		22'	247-29		R.P. WEARSH				11-4-85				862-982	11-15-90	109 PARTNERSHIP on a H.D. LIP...			1209-119	1-4-99	
095	B.C. HOFFMAN		30.9'	266-981		B.J. HANNA			687-773	7-6-82	W.T. + B.J. HANNA		30.9'	735-139	4-3-85	G.C. B.R. MARTIN		30.9'	1087-1289	1-10-97	
086	THE C.J. COMPANY	1.802	2.152	531-742		J.C. COMPANY			687-1375	6-25-82	CHARLTON BLAKE INV (containing 80, 80, 80)	7.51		821-856	11-15-86						
097	THE CHARDON SHOPPING CTR.	7.0		281-258		J.C. COMPANY			775-1046	12-29-86	NEW PART OF CDT										
098	L.R. BOSTWICK	.28		281-251		C.J. COMPANY	.28														
099	SECURITY FEDERAL	.14		285-73																	
100	THE CHARDON SHOPPING CTR.	.23		443-742		J.C. COMPANY	.23		687-1375	6-25-82	NOW PART OF CDT										
101	A.B. HAUTER	1.5		270-125		A.B. HAUTER SS.	1.5		709-500	12-7-95	T.A. + A.C. HAUTER	1.54		753-232	2-17-86						
102	GERUGA FIVE-D-INC.	.30	84'	619-455	2-27-78	S.T. + L.M. RERRICK	0.30	84'	766-687		J.K. + C.A. HANG			897-1233	3-26-92						
103	H.E. CLARY	.24	50'	542-358		A.A. + L.A. PASQUALE			895-201	8-12-97	SEE MAP			1116-1060							
104	W.W. DPPER	.20	50'	677-206	8-11-91	SEE MAP															
105	H.B. CLARY	1.430	1.23	551-1038																	
106	THE CHARDON SHOPPING CTR.	.76	136.8'	281-258		C.J. COMPANY		136.8'	687-1375	6-25-82	NOW PART OF CDT										
108	"	1.041	.35	278-522		C.J. COMPANY	.41		713-556												
109	T. PRATELY PRYATELY	0.06	0.40	502-209																	
110	THE C.J. COMPANY	1.54		531-742																	
111	H. HOFFMAN	2.76		609-1244		FRANCIS K. HOFFMAN VA			747-802	3-05-85											
112	GEORGA AERIE #761 F.O.E.	3.95	97.45	451-285																	
113	VILLAGE OF CHARDON	.55		392-311																	
114	"	.35		109-185																	
115	R. SINARSKI	.15	32.5'	523-103		C. B. MULET	.15	32.5'	809-1165	5-26-88											
116	C.I.E. BROWN	1.06	72.45'	454-532		53			715-499	17 MAY 1994	E.M. BROWN	1.06	72.45'	691-1256	1-27-92	SEE MAP					
117	C.J. BARTHOLD MEW	0.42	.62	572-1211		RON. L. + JAN. A. NYEGARD			725-1160	24 JAN '85											
118	J. + M. RITONDARO	0.75	.65	552-1058		C. KOSCHKI			758-697												
119	W.G. GROSS	2 PAR. 1.12	.45	520-552																	
120	H.J. MILLER	0.37	.40	454-821		GEORGA AERIE NO. 2261	.40		669-256												
121	"	0.30	.26	454-821		"	.26		"	"											
122	G.C. FARM BUREAU COOP	2 PAR. 1.12	.11	260-515																	
123	L.M. JOINER	.32		377-236		D.G. + R.A. BOGDEN	.32		694-939	4-20-83	R.A. BOGDEN	.32		1022-686	7-27-95	SEE MAP					
124	G.C. FARM BUREAU COOP	2 PAR. 1.12	2.48	260-515																	
125	K.I.K. TRENT	.38	108.5'	430-918		J.A. + S.T. IHLEN FIELD	.38	108.5'	902-575	5-6-92											
126	M. + B. LUTHER	0.27	.02	380-447		R. + T.J. PAPALEO			1054-814	6-10-94											
127	"	.27	65.0'	"		"			"	"											
128	H.E. + M.M. CARRABINE	0.24	58'	580-328		T.P. + M.K. CHAPPELL	.24	58'	804-681	3-7-88											
129	L. GRAY	.23	57'	704-27		H. + L. GRAY			731-910	3-21-85											
130	"	.20	50'	281-612		H. + L. GRAY			731-910	3-21-85											
131	G.H. + B.L. HETZEL	.37		677-237	8-12-81	R.L. VONDRASEK	0.37		755-1267	4-10-86	T.L. BRYANT + D. GUMP	.37		807-1066	4-29-88						
132	T. + J. TERWILLIGER	0.02	0.26	440-717		T. + J. TERWILLIGER			733-972	1985											
133	J. + M. RITONDARO	2 PAR. 1.12	.24	64.95'	553-1058	C. KOSCHKI	0.24	64.95'	758-697												
134	W.G. GROSS	2 PAR. 1.12	.22	60.0'	520-552																
135	G. ALDERMAN	.22	61.0'	266-350		W.L. BITNER	.22	61'	695-1044	3-24-93	W.A. BITNER	.22	61'	747-632	10-30-85						
136	E. + T. WENZEL	.22	60'	284-373		E.J. + D. WENZEL	.22	60'	734-1169	4-3-85	D.H. + J. WENZEL	.22	60'	872-804	5-10-91						
137	H.J. MILLER	0.20	56'	454-821		M. + B. MASTERINO	.20	55'	796-360		M.A. MASTERINO	.20	55'	818-340		J.C. + S.L. GELL	.20	55'	867-578		
138	L.M. JOINER	0.50	0.32	377-236		D.G. + R.A. BOGDEN	.40	86.2'	694-939	4-20-83	R.A. BOGDEN	.40	86.2'	1022-686	7-27-95	SEE MAP					
139	C. + D. WEDGE	0.27	0.40	476-206		D.J. WEDGE	.40	86.2'	1002-130	12-1-94											
140	J. + J. PARR	2 PAR. 1.12	.18	82.0'	470-112	C.R. + P.M. + J.L. MCCASKEY	.22	54.29'	748-1244	11-22-85	P.M. + E.J.L. MCCASKEY	.22	54.29'	868-385	3-13-91						
141	M. + R. MORLOCKE	2 PAR. 1.12	.22	54.29'	674-455	R.A. MORLOCKE	.22	54.29'	748-1244	11-22-85	D.M. + E.J. MCCASKEY	.22	54.29'	898-171	3-27-92						
142	J. + J. PARR	2 PAR. 1.12	.18	82.0'	470-112	P.E. + C.N. COCCO	.22	54.29'	748-1244	11-22-85	P.E. + J.L. MCCASKEY	.22	54.29'	898-171	3-27-92						
143	C. FARINACCI	.10	45'	200-200		V.P. COCCO	.22	54.29'	748-1244	11-22-85	V.P. COCCO	.22	54.29'	910-674	7-24-92	J.M. GLASSER	.22	54.29'	972-955	2-24-94	
144	A.W. WENDT	.15	50'	203-388		C.A. KOSCHKI	.15	50'													
145	B. GDOVICHIN	.15	30'	678-471		J.D. + B.A. LANDERS	.15	30'	1111-707	7-2-97											
146	H.M. STOLTZ	.15	50'	551-1085		H.M. STOLTZ	.15	50'	684-162	2-8-83											
147	D. + S. COLEY	.17	56.0'	603-235		DAVID + SWENDERS	.17	56.0'	109-781		C.T. + M.S. HAAKER	.17	56.0'	1076-667	10-22-96	M.S. HAAKER	.17	56.0'	1143-448	2-25-98	
148	D. ERNST	.33	68.5'	399-777																	
149	GEORGA CO. MENTAL HEALTH CLINIC	.27	89.0'	657-1187																	
150	I. HAUTER	0.33	.27	68.0'	217-505	P. I. HAUTER	.27	68.0'	1111-881	7-2-97											
151	G. ALDERMAN	0.33	.27	88'	266-360																

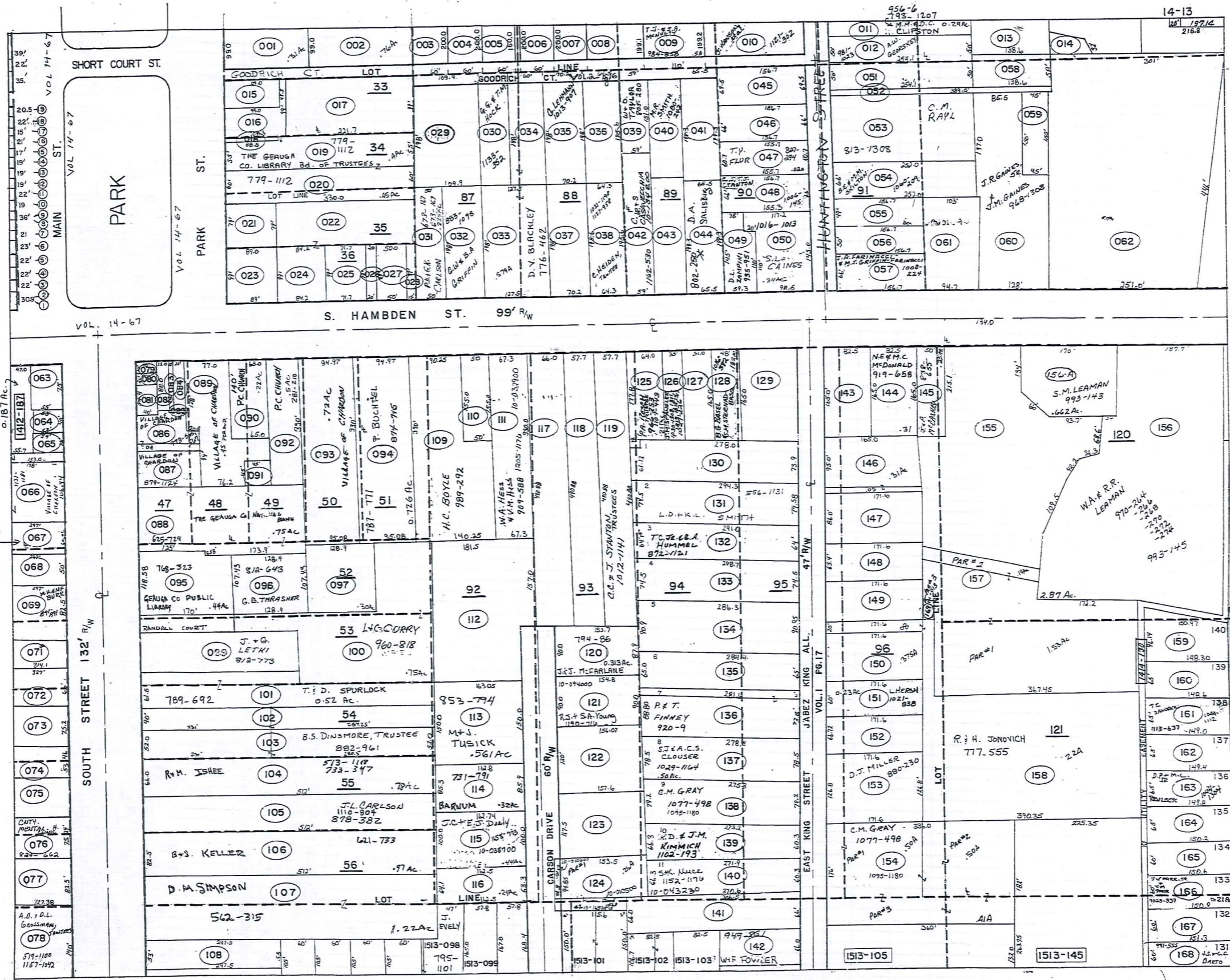
PARCEL NO.	TRANSFERRED TO	AC.	FT. FRT.	VOL. PAGE	DATE	TRANSFERRED TO	AC.	FT. FRT.	VOL. PAGE	DATE	TRANSFERRED TO	AC.	FT. FRT.	VOL. PAGE	DATE
1412-162	J. & A. FREEZE		.21	65.0	485-919	E.T. & M.D. BOYTAR	.21	65.0	603-1825		E.T. & M.R. BOYTAR			732-688	3-28-85
163	"	0.19	.15	45.0	"	"	.15	45.0	"		"	.15	45.0	732-688	3-28-85
164	R. WHITRIGHT		.07	20.0	444-599	P.E. Whitright	.07	20.0	587-776	4-22-76	E. & E. P.M. Whitright	.07	20.0	589-149	
165	"		.22	65.0	"	"	.22	65.0	"		E.E.	.22	65.0	589-149	
166	E. MELLINGER		.22	65.0	389-421	R.L. Ratcliffe	.22	65.0	589-353	6-76	SEE MAP			667-1230	10-1-80
167	A. & N. TRASK	0.21	.20	60.0	477-859	D.E.S. Fowler	.20	60.0	653-388	8-29	S. Fowler			734-766	4-2-85
168	J. & M. RITONDARO		.02	"	410-83	D.L. MALORAN			655-530	7-21-78	D.M. & L.G. HALLORAN			734-766	4-2-85
169	"		.23	65.0	"	"			"	"	"			"	"
170	R. & E. RARICK		.21	65.0	467-192	S.S.			580-819	75				667-1411	10-1-80
171	D. & V. BUNNER		.22	65.0	552-492	R.L. Giszinski			673-367	75	R.H. ELLIOTT			"	"
172	R. & E. RARICK		.22	65.0	206-623	S.S.			580-819	75				"	"
173	L. & N. LAUX	0.22	.17	50.0	453-541	C.R. & B.R. WEARICH	.17	50.0	682-954	2-17-82	L.M. & N.L. LAUX	.17	50.0	662-956	2-17-82
174	C. NOBLE		.16	54.5	514-885	J. CUSAW	0.20	.16	542-136		B.E. & E.A. Young	.16	54.5	643-526	2-17-82
175	T. G. FENTON	0.20	.17	53.75	31-130	R.F. BENEDEJIC	0.17	.17	770-571		J. GRAHAM	.17	53.75	646-819	8-31-88
176	W. B. T. WRIGHT		.14	47	508-938	W. & MARY RAYER	0.14	47	580-90	75	S. & V. COATES			647-471	
177	R. J. THRASHER		.25	71.92	227-221	H. CLARY	.25	71.9	565-108		B.L. Kiebler	.25	71.92	724-989	11/1/84
178	C. O. MIHN	0.02	.12	35.0	532-481	J. SPEAR	0.02	.12	588-1032	9-11-74	P.H. & C.R.M. BYRNES	0.02	.12	717-691	12/5/84
179	CARROW REALTY CO.		.25	53.0	428-380	L&E BEAUGA PRINTING			667-422	10-23-70	TR. COUNTY NEWSPAPERS INC.			726-754	12/5/84
180	"		.12	26.5	"	"			"	"	"			"	"
181	G. & B. NELLS		.12	26.5	572-514	T. & K. PRENGAMAN	.12	26.5	719-214	7-24-84	J.M. KUHN ET AL.	.12	26.5	818-722	7-1-83
182	CARROW REALTY CO.	0.75	.42	133	507-653	L&E BEAUGA PRINTING	.42	.42	667-422	10-23-74	TR. COUNTY NEWSPAPERS INC.	.42	.42	726-754	12/5/84
183	"		.50	42	417-581	"			"	"	"			"	"
184	"		.14	42	42-423	"			"	"	"			"	"
185	W. C. BURNS	0.89	.22	57.0	551-442	3000 COMPANY	.22	.22	648-391	5/26/93	R. R. WANTE	.22	.22	1112-144	7-15-98
186	"		.15	37.0	520-929	W.C. BURNS			706-953		B.K. DENE ENTERPRISES INC.	.20	57	902-473	1-6-88
187	L. & C. MILLER	0.17	.19	47.0	417-1028	J. ZNIDARIC (TRUSTEE)	0.19	47	770-1293	10-24-86	J. ZNIDARIC (TRUSTEE)	0.19	47	770-1293	10-24-86
188	G. & B. NELLS		.24	53.0	512-514	T. & K. PRENGAMAN	.24	53.0	719-214	7-24-84	J.M. KUHN ET AL.	.24	53	818-722	7-1-83
189	"		.24	53.0	"	"	.24	53.0	"	"	"	.24	"	"	"
190	E. BELL		.24	53.0	425-117	R. & S. BELL			"	657-124	"			"	"
191	H. M. HAZEN		.23	52.9	460-745	E.J. MILLER	.23	50.9	682-544	2-5-82	"			"	"
192	H. & M. OHANESSIAN		.26	66.0	413-337	H.F.M. OHANESSIAN			417-1283	2/17/78	"			"	"
193	A. & W. HOLMES		.29	75.0	467-217	WILMA HOLMES	0.29	75.0	587-290		J.P. NOKES	.29	75.0	1018-94	6-15-95
194	F. & M. MILLER		.25	64.0	531-503	S. & J. TIMMONS	.25	64.0	576-335		"			"	"
195	B. L. FLEET		.28	62.0	357-605	A. WATSON			710-1091		"			"	"
196	W. H. PARSONS		.52	116.98	516-20	E. BABCOCK	.55	116.98	663-229		D.W. JEYNIKAR	.55	116.98	1039-410	1-12-96
197	J. & M. AUMICK		.22	56.5	491-158	M. AUMICK	.22	56.5	53-837		"			"	"
198	E. DEMPSEY	0.14	.26	88.7	392-492	B.A. BAIRD			752-774		"			"	"
199	J.P. PENROD	0.25	.18	63.6	516-994	R.A. & M.A. BAKER			1039-510	1-26-96	"			"	"
200	R. J. TAKACS	0.25	.17	60.0	552-256	"			"	"	"			"	"
201	G. & O. McELWAIN	0.16	.13	45.0	237-409	O.T. McELWAIN	0.13	45.0	978-903		T. & L. Dauterman	0.13	45.0	1667-945	
202	A. & D. GROSSMAN	0.10	.11	48.4	35	A.O. & D.L. GROSSMAN TRUSTEE	.11	48.4	1157-105	5/1/92	"			"	"
203	R. STONE	0.10	.07	44.0	457-136	JANET A. STONE	0.07	44.0	585-940		W.C. & K. BUEHNER	.07	44.0	873-1282	
204	A. L. KING		.07	65.0	316-488	W. E. & A. L. KING	.07	65	733-964		See Map			"	"
205	FRANCHISE REALTY	1412-007	0.167	270	582-1031	"			"	"	"			"	"
206	BEAUGA FIVE-O-INC.			619-455	227-78	ST. & L.M. REARRICK			766-687		"			"	"
207	L. & D. Carlson	0.03		336-524	721-58	R. & A. Holt	0.03		617-760	12-16-77	"			"	"
208	MCDONALD'S CORPORATION	1412-007	0.238	678-1214		"			"	"	"			"	"
209	BEAUGA FIVE-O-INC.	1412-007	1.927	679-376	10-20-81	"			"	"	"			"	"

SCALE IN 1/10 OF AN INCH

1-800-345-7334

SCALE IN 1/10 OF AN INCH

1-800-345-7334



VILLAGE OF CHARDON
1066-1179
0.187 Ac.
[1412-187]
[063]
[064]
[065]
[066]
[067]
[068]
[069]
[070]
[071]
[072]
[073]
[074]
[075]
[076]
[077]
[078]
A.O. & D.L. GOODMAN
579-1100
1187-1042

H.M. BEHM
776-1137
896-1052



PARCEL NO.	TRANSFERRED TO	AC.	FT.	VOL.	DATE	TRANSFERRED TO	AC.	FT.	VOL.	DATE	TRANSFERRED TO	AC.	FT.	VOL.	DATE
			FRT.	PAGE				FRT.	PAGE				FRT.	PAGE	
1413-001	BOARD OF EDUCATION	.37	99.0'	50-588											
002	BOARD OF EDUCATION	.76		73-108											
003	B.M. FRY	.28	60.0'	775-835	12-29-84										
004	G.D. & J.H. TACKLA	.27	60.0'	997-1013	10-19-94										
005	J.O.D. HORABEK	.22	60.0'	766-1102											
006	R.F.D. ARTINO	.27	60.0'	735-220											
007	V.E.S. HAYWARD	.35		733-856											
008	V.E.S. HAYWARD	.35		733-856											
009	T.T. & J.A. M'NULTY	.50	110.0'	984-855		T.S. & J.L. RAUSCH		1060-111		SEE MAP					
010	E. POLO	.25		844-89											
011	M.H. & D.C. CLIPSTON	.29	50.0'	926-4											
012	R.W. GEORSEY	.28	50.0'	96-1023	2-16-90										
013	J. & J. LARSON	.31		866-901	2-7-91										
014	J.F. J. LARSON	.05		866-901	2-7-91										
015	D. & T. ENTERPRISE	.11	49.5'	775-949											
016	GEN. CO. PUB. LIBRARY Bd. TRUSTEES	.19	49.5'	779-885	10-9-85										
017	BOARD OF EDUCATION	.50		157-288											
018	GEN. CO. PUB. LIBRARY Bd. TRUSTEES	.07	4.0'	749-949	12-9-85										
019	GEN. CO. PUB. LIBRARY Bd. TRUSTEES	.45	55.0'	779-1112											
020	GEN. CO. PUB. LIBRARY Bd. TRUSTEES	.45	60.0'	779-110											
021	J.R. KIRBY	.16	79.0'	523-624											
022	WESTERN RES. TEL CO.	.49		459-83											
023	J.R. KIRBY	.20	89.0'	433-643											
024	WESTERN RES. TEL CO.	.19	84.25'	459-83											
025	WESTERN RES. TEL CO.	.16	71.75'	459-83											
026	WESTERN RES. TEL CO.	.05	20.0'	669-783	11-19-80										
027	WESTERN RES. TEL CO.	.11	50.0'	669-783	11-19-80										
028	WESTERN RES. TEL CO.	.03	15'	669-783	11-19-80										
029	BOARD OF EDUCATION	.50	109.9'	200-306											
030	R.E.L. WOODARD	.18		425-807											
031	P.E.G. CARLSON	.22 1/2	50'	673-169	4-17-81										
032	G.W. & B.A. GRIFFIN	0.26	59.9'	883-1098	9-20-91										
033	D.V. BLACKLEY	.57	127.5'	774-462											
034	A.E.G. VAUGHN	.27	60.0'	280-905											
035	G. LEHMAN	.32	70.2'	103-907	4-28-95										
036	G. LEHMAN	.28	64.3'	103-907	4-28-95										
037	D. STRIKE	.36	70.2'	576-35							1031-1198	10-27-95	SEE MAP		
038	C.F. & W. HEIDEN	.28	64.3'	731-1305	3-25-85	C. HEIDER									
039	SE & K. ZAMER	.21	59.0'	731-953	3-21-85										
040	P.Z. TOMPKINS	.27		951-1305	8-27-93										
041	B. DEHKO	.29	65.5'	551-662											
042	R.C.S. KIDDER	.29	59.0'	733-886											
043	J.F. DOWNING	.29		669-937											
044	DOLoresA SALISBURY	0.21	.29	803-250											
045	A.N. DIAMOND	.25	69.5'	685-607	4-29-82										
046	R.E.K. CROMWELL	.25	66.0'	576-659											
047	W.S. FLURR JR	.23	60.72'	762-235											
048	C. J. & S. STANTON-TRUST	.25	66.0'	1006-145											
049	D.L. ZAMPINI	0.17	59.21'	935-951											
050	S.L. CAINES	.34		106-1013											
051	ED. & SA. SCHADE	.28	50.0'	943-496	6-16-93										
052	J.E. LARSON	.09	10.0'	866-901	2-7-91										
053	C.M. RAYL	.95		835-1009	7-27-88										
054	L.H. SWANEY	.38	66.0'	951-248	8-20-93	B.E. & M.M. SKILTON		1060-209		SEE MAP					
055	C.H. & H.T. ELLIOTT	.17	49.0'	719-1275	10-11-84										
056	C.H. & H.T. ELLIOTT	.18	50.0'	719-1275	10-11-84										
057	J.A. FARINACCI & M.A. GRIFFIN-FARINACCI	.23	66.0'	1008-224											
058	J.E. LARSON	.18		866-901	2-7-91										
059	J.E. LARSON	.16		866-901	2-7-91										
060	J.E. & M. GAWES JR.	0.42-0.48	.84	128.0'	968-1308	1-12-94									
061	E.H. PETERSEIM	.39	94.75'	706-1145											
062	J.E. LARSON	.28	251.0'	866-901	2-7-91										
063	J. FARINACCI	.09		619-289	2-16-79										
064	J. FARINACCI	.05	40.0'	619-289	2-16-79										
065	G.H. & A. TOMASO	0.05	.09	36.0'	1006-669	1-27-95									
066	BIL-DEWE ENTERPRISES INC	0.42	.48	106.94'	802-973	1-6-88					SEE MAP				
067	H.N. BEHM	.33	66.0'	896-1052	3-18-93										
068	H.G. & T. PATTERSON & D. HAYS	.33	50.0'	736-909											
069	M.H. & N.F. BURR	.75	82.5'	891-891	1-22-92										
071	H. & N. BURR	0.50	66.0'	688-1322											
072	D. TRASK	.50	66.0'	503-499											
073	J. & M. RITONDARO	.50	75.2'	895-611											
074	J. & M. RITONDARO	.46	53.46'	486-329											
075	J. & M. RITONDARO	.45		443-574											
076	COUNTY MENTAL HEALTH CLINIC	.51	75.24'	889-662											
077	G.C. & P.R. MARTIN	.42	82.5'	761-643											
078	G.C. & P.R. MARTIN	0.035		761-643											
078	AID GROSSMAN	0.95	.50	140'	519-1100										
1 st FLOOR	079 VILLAGE OF CHARDON (1 st FLOOR)	.03	20.0'	908-1334	7-7-92										
2 nd FLOOR	080 VILLAGE OF CHARDON	.02	20.0'	672-594	4-6-81										
081	W.M. PETERSON	.05	54.4'	1017-271	6-19-86										
3 rd FLOOR	081 VILLAGE OF CHARDON			662-1052	3-18-82										
1 st FLOOR	080 VILLAGE OF CHARDON			907-1000	5-8-92										

SCALE IN 1/10 OF AN INCH
1-800-345-7334

PARCEL NO.	TRANSFERRED TO	AC.	FT. FR.	VOL. PAGE	DATE	TRANSFERR TO	AC.	FT. FR.	VOL. PAGE	DATE	TRANSFERRED TO	AC.	FT. FR.	VOL. PAGE	DATE	TRANSFERRED TO	AC.	FT. FR.	VOL. PAGE	DATE
1413-001	BOARD OF EDUCATION	.33	99.0'	50-588																
002	"	.41	"	73-108																
003	G.K. DORN	.28	60.0'	553-239		B. M. FRY	0.28	60'	775-835	12-29-86										
004	W. J. RUDY	.27	60.0'	551-117		W. J. RUDY	.27	60'	706-614	11/13/83	G. D. & J. M. TACKLA	.27			997-1043	10-19-94				
005	F. S. KRAMER, JR. 673-916	.22	60.0'	601-785	7-85	HAROLD W. & DONNA S. DE MINT			715-361	15MM/84	J. & D. HORABIK				766-1102					
006	A. J. ARTINO	.27	60.0'	565-1211	7-12-74	A. J. ARTINO			725-220						733-854					
007	G. BARR	.35		559-591	1-30-74	Mahoning Nat'l Bank of Youngstown			703-327		V. S. HAYWARD				723-856					
008	"	"	"	"	1-30-74	" V.S. HAYWARD "			703-328		"									
009	J. E. KAYE	.50	110.0'	431-435		SEE MAP														
010	B. S. DINSMORE	.32		501-940		SEE MAP														
011	C. NORBLE	.29	50.0'	550-137		H. CLIPSTON SEE MAP					J. M. CARVER	.28	50'	981-1021	5-16-94	A. W. GEORSKEY	.28	50'	981-1023	5-16-94
012	M. CARVER 417-192	.28	50.0'	440-361		417-192 M. CARVER			866-901	2-7-91										
013	J. J. LARSON	.31		341-289		J. J. LARSON			866-901	2-7-91										
014	"	.05	"	"		"														
015	EAST PARK DEVEL. CO.	.11	49.5'	554-630		P. T. ENTERPRISES	.11	49.5'	775-949											
016	GEAUGA CO. Bd. OF CO. COMM.	.14	49.5'	674-370	5-21-81	GEA. CO. Pub. LIBRARY Bd. TRUSTEES			749-885	9 Dec 85										
017	BOARD OF EDUCATION	.50		157-288																
018	GEAUGA CO. Bd. OF CO. COMM.	.02	4.0'	674-370	5-21-81	GEA. CO. Pub. LIBRARY Bd. TRUSTEES														
019	ALBERT M. HIGLEY CO.	.45	55.0'	513-924		THE GEAUGA CO. LIBRARY Bd. OF TRUSTEES SEE MAP														
020	"	.45	60.0'	"		"														
021	J. R. KIRBY	.16	79.0'	523-626																
022	WESTERN RES. TEL. CO.	.44		459-83																
023	J. R. KIRBY	.20	89.0'	453-643																
024	WESTERN RES. TEL. CO.	.19	84.25'	459-83																
025	"	.16	71.75'	"																
026	WESTERN RESERVE TEL.	.05	20.0'	669-783	11-19-80															
027	"	.11	50.0'	"																
028	R. S. CARLSON	.03	15'	672-244	4-17-81	WESTERN RESERVE TEL.	.03	15'	669-783	11-19-80										
029	BOARD OF EDUCATION	.50	109.9'	200-306																
030	R. L. WOODARD	.18		425-807																
031	P. G. CARLSON	.22 1/2	50'	473-157	4-17-81															
032	D. P. GREAVES	0.26	59.9'	557-548		E. D. JABLONSKI	.26	59.9'	719-1188	10/19/84	F. S. HEYER	0.26	59.9'	769-1174	10-9-86	G. W. & B. A. GRIFFIN	.26	59.9'	883-1098	9-30-91
033	G. S. RICHARDS	.57	127.5'	542-929		A. D. BLACKLEY	.53		743-756		D. V. BLACKLEY									
034	A. G. VAUGHN	.27	60.0'	580-903																
035	GLENN LEHMANN	.32	70.2'	580-691		R. E. & G. LEHMANN	.32		734-725	3-25-85	G. LEHMANN				1013-907	4-28-95				SEE MAP
036	"	.28	64.3'	"			.28		731-1265	"										
037	O. STRIKE	.36	70.2'	576-35																
038	C. HEIDEN	.28	64.3'	574-11		C. R. W. HEIDEN	.21	59'	731-1305	3-25-85										
039	S. E. & V. K. ZAMER	.21	59.0'	671-656		S. E. & V. K. ZAMER	.21	59'	731-952	3-21-85										
040	N. TOMPKINS	.27		635-823		P. E. TOMPKINS	.27		951-1305	8-27-93										
041	B. DEMKO	.29	65.5'	551-662																
042	E. SHARP	.28	59.0'	449-893		R. S. KIDDER	.28	59.0'	692-1585	1-19-83	R. & B. S. KIDDER				739-888					SEE MAP
043	E. J. DOWNING	.29		669-937																
044	G. D. COOK	0.21	.29	206-573		G. D. COOK			744-169		F. & H. A. MAHEU, JR.	0.21			753-749	2-26-86	D. L. ORESA-SAMSBURY	.21		802-350
045	R. K. CROMWELL	.25	64.5'	625-570	2-1-78	OLIVE HILL DIAMOND			685-607	4-29-82										
046	R. K. CROMWELL	.25	64.5'	576-659																
047	C. H. SPECK	.22	60.72'	702-1026		C. H. SPECK (QCD)	0.22	60.72'	756-304		W. J. FLUHR, JR.	0.22	60.72'	762-255						
048	S. J. TAYLOR	.25	64.0'	599-660		J. L. LEWIS			709-661		J. L. LEWIS R. S. LAHR				760-898					SEE MAP
049	J. C. & G. L. FRESHLEY	0.17	59.33'	580-1324		S. C. D. 7-27-82					J. FRESHLEY (1/2) & G. FRESHLEY (1/2)	QCD	59.33'	696-281	4-6-83	D. T. Eloff				706-1292
050	S. W. PIEN	.34		460-97		Sze-Ming Pien	.34	145.5'	722-451	10/10/84	Sze-Ming Pien, TRUSTEE	.34			867-241	2-24-91	(SEE MAP =) 1016-1011 (SEE MINC PIER LOW TRST)			
051	E. D. SCHADE	.28	50.0'	559-282		E. D. & S. A. SCHADE	.28	50.0'	861-459	6-14-83										
052	J. J. LARSON	.09	10.0'	341-289		J. J. LARSON			866-901	2-7-91										
053	L. RAYL	.45		221-349		C. M. RAYL	.95		873-1304	7-27-88										
054	R. D. HODSBERRY	.38	66.0'	661-601		W. R. L. GODFREY	.38	66'	980-150	8/4/82	L. M. SWANEY	.38	66'	951-248	8-20-93					719-1275
055	D. FULLER	.17	49.0'	657-480		G. Fuller et al.			698-1086		A. D. Fuller				704-415					CM + M. J. ELLIOTT
056	"	.18	50.0'	"																
057	B. M. SANGRIK	.23	66.0'	568-215	2-18-74	A. M. ELLIOTT			740-898											
058	J. J. LARSON	.18		341-289		J. J. LARSON			866-901	2-7-91										
059	"	.16	"	"		"														
060	M. BAKER 042+048	.84	178.0'	550-213		S. J. & J. A. BIGOOD			619-979		J. R. GAINES JR & J. M. GAINES	.84	128'	968-1308	1-12-94					
061	N. S. FERGUSON	.39	94.75'	574-965		E. C. SNYDER			706-1143		E. M. Petersheim				706-1145					
062	J. J. LARSON	.25	251.0'	341-289		J. J. LARSON			866-901	2-7-91										
063	J. FARINACCI	.09		619-289	2-16-78															
064	"	.05	40.0'	"																
065	W. C. BURNS 0-05	.04	36.0'	663-448		W. C. BURNS			706-965		B. K. DINE ENTERPRISES INC.	.04	36'	1-6-83		G. M. & A. TOMASA	.04	36'	1006-644	1-27-95
066	" 0-42	.48	166.94'	"		"					"	.48	166.94'							
067	H. BEHM	.35	52.16'	720-256		A. H. BEHM			736-909		H. N. BEHM				896-1052	3-18-92				
068	M. G. PATTERSON	.23	50.0'	670-1350		M. G. & T. PATTERSON & D. HANS														
069	H. M. & F. L. BURR	.75	82.6'	574-277	1-21-75	M. H. & N. F. BURR	.75	82.5'	891-891	1-22-92										
070	"	0.05	16.5'	574-277	1-21-75	"	.05	16.5'	891-891	1-22-92										
071	"	0.50	66.0'	574-279	1-21-75	E. H. DUNBAUGH	0.50		688-1197	9/25/82	H. F. M. BURR	0.50			688-1322					
072	B. TRASK	.50	64.0'	505-499																
073	J. & M. RITONDARO	.50	75.2'	245-611																
074	"	.46	53.46'	486-329																
075	"	.45		443-574																

SCALE IN 1/10 OF AN INCH
1-800-345-7334

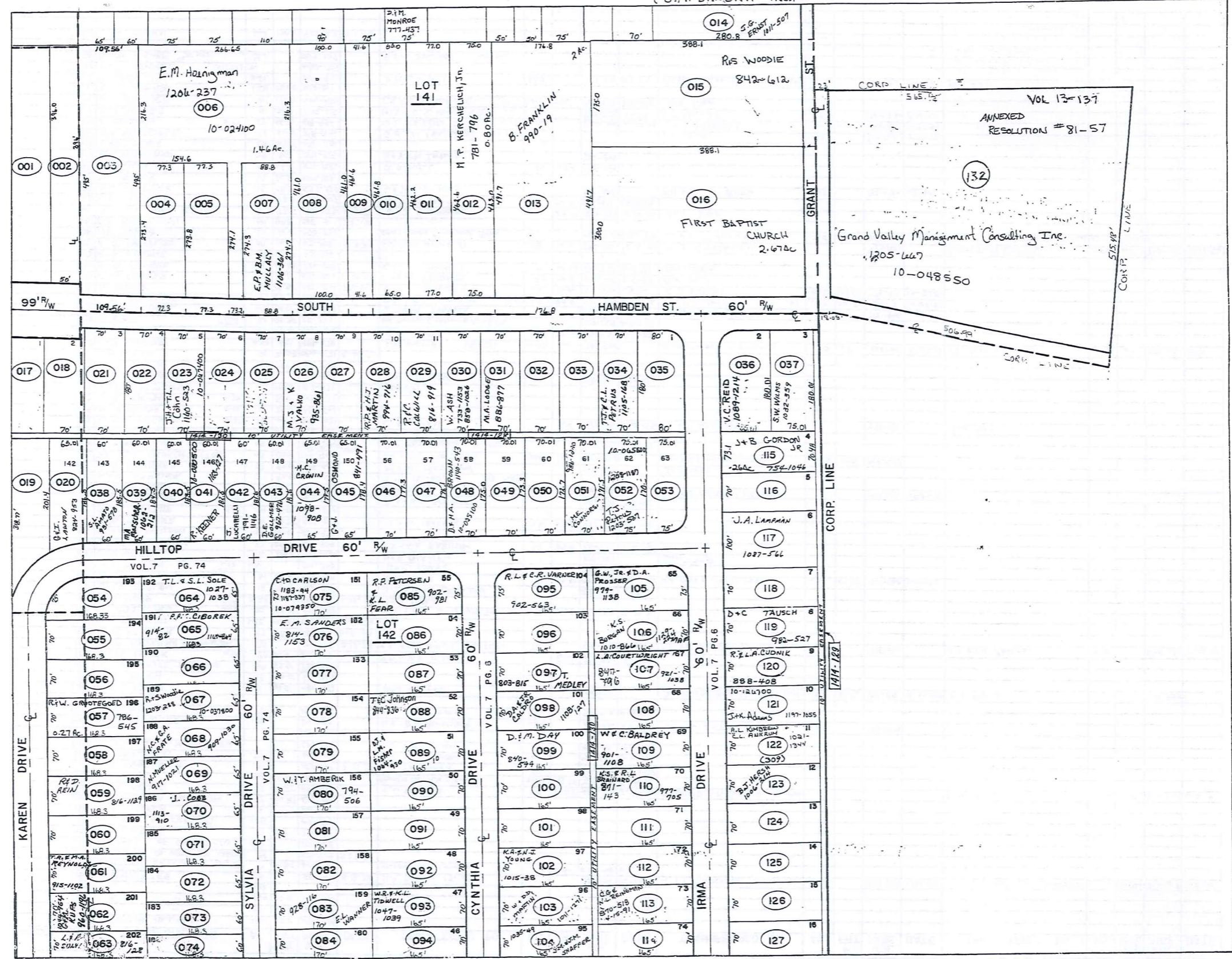
PARCEL No.	TRANSFERRED TO	AC.	FT. FRZ.	VOL. PAGE	DATE	TRANSFERRED TO	AC.	FT. FRZ.	VOL. PAGE	DATE	TRANSFERRED TO	AC.	FT. FRZ.	VOL. PAGE	DATE	TRANSFERRED TO	AC.	FT. FRZ.	VOL. PAGE	DATE	
113-082	CHARDON VILLAGE	.027	12.0'	496-1008																	
083	CHARDON VILLAGE	.021	10.0'	124-207																	
084	CHARDON VILLAGE	.044	22.0'	124-500																	
085	CHARDON VILLAGE	.002																			
086	VILLAGE OF CHARDON	.15		933-325	3-2-94																
087	VILLAGE OF CHARDON	.17	65.84'	879-1124	8-9-91																
088	THE GEauga CO. NAT'L BK. CHARDON	.75		225-729	7-27-78																
089	VILLAGE OF CHARDON	.43		210-488																	
090	P.C. CHURCH	.21	65.0'	77-509																	
091	VILLAGE OF CHARDON	.05		145-154																	
092	P.C. CHURCH	.5		221-210																	
093	VILLAGE OF CHARDON	.72	94.97'	635-345																	
094	P. BUCHTEL	.722	94.97'	874-715	6-6-91																
095	GEAUGA CO. PUBLIC LIBRARY	.47	118.58'	768-323	9-18-82																
096	G.B. THRASHER	.31		818-643	2-13-83																
097	L.W. + C.F. CURRY	.30		960-818	11-8-93																
098	L.W. + C.F. CURRY	.32		960-818	11-8-93																
099	J. + G. LETKI	.50		812-773																	
100	L.W. + C.F. CURRY	.75		960-818	11-8-93																
101	T. + D. SPURLOCK	.52	61.5'	789-292																	
102	C. + P. RESCH	.47	40.0'	617-1042																	
103	B.S. DUNSMORE, TRUSTEE	.57	52.0'	883-1098																	
104	R.D. + M.K. ZSHEE	.78	66.0'	735-347	4-1-85																
105	E.S. + J.L. CARLSON	.75		878-282	7-25-91	J.L. CARLSON	.75		1110-804	6-25-97											
106	B. + J. KELLER	.97	67.5'	621-753	5-5-78																
107	D.M. SIMPSON	1.22	102.93'	522-315	4-8-74																
108	D.M. + K.S. SIMPSON, JR.	.40	.30	57.0'	758-174	5-16-86															
109	H.C. BOYLE	.88	90.25'	789-292																	
110	J.T. + H.L. BARLOW	.18	50.0'	732-1081	85																
111	W.A. HESS + V.H. FOWLER	.51	67.3'	909-588	7-15-92																
112	G. + E. YOUNG	1.69		705-315																	
113	M. + J. TUSICK	.56	50.0'	853-794																	
114	B. + G.A. BARNUM	.32	85.3'	731-791	3-20-85																
115	R. + K. DAVIDSON	.44	100.0'	509-970																	
116	T.L. + R. ERGOCH	.27	63.3'	720-171	10-11-84																
117	R. + L. KNIGHT	.74	66.0'	426-221		R.C. + L. KNIGHT, Co-TRUSTEES	.74	66.0'	1066-601	8-27-96	P.A. + C.K. EIKENBURG 10-087900	.74	66.0'	1169-230	6-29-98						
118	R.S. + D.S. BENNETT	.65	57.75'	687-266	7-8-82	A. + S.J. CLOUSER 10-011600	.65	57.75'	1181-744	8-19-98											
119	C.L. + J. STANTON, TRUSTEES	.66	57.75'	1012-111	4-20-92																
120	J. + J. Mc FARLANE	.31	90.0'	794-86																	
121	R.A. + S.A. YOUNG	.32	90.0'	1000-872																	
122	J.R. + A.W. MORRISON	.43	120.0'	758-968																	
123	D. DANDALIDES	.49	117.5'	452-284		D. Dandalides			1087-928	1-8-97											
124	J.A. DECHKOWIAK	.32	94.85'	695-1106	3-25-83	J.A. McDermott			1156-689	4-29-98											
125	P.A. RESCH	.26	64.0'	946-253		P.A. Resch			1107-445												
126	M. Mc KENNA	.13	35.0'	562-662		J.B. DIETRICH + J.M. SPANGLER			35.0'	1027-226	9-11-95	SEE MAP									
127	S.T. WALTERS	.23	51.0'	410-71																	
128	P.G. BASEL + S.H. STEWARD-BASEL	.18	48.0'	1016-372																	
129	L.E. DECARMO	.36		688-1012	8-20-82																
130	C. + N. SPECK	.50	73.9'	702-1024																	
131	L.D. SIMMONS	.50	74.58'	556-113	6-28-75																
132	T.C. + G.A. HUMMEL	.43	64'	832-1121	5-15-91																
133	S.M. SPECK	.49	74.56'	822-5	12-1-88																
134	W.M. MICHAEL + J.A. BURK	.60	90.75'	729-158	1-30-85																
135	W.W. WADDELL	.42	65.0'	718-444																	
136	P. + T. FINNEY	.57	88.8'	920-9	10-27-92																
137	R.J. DOOLEY	.50	78.54'	770-916	10-22-86	S.J. + A.C.S. CLOUSER	.50		1022-164	10-6-95	SEE MAP										
138	C. + V.H. FENNER	.50	79.2'	730-978	3-8-82	SEE MAP															
139	L. + V.H. FENNER	.4	60.35'	730-978	3-8-85	SEE MAP															
140	R. + S. DUNBAR	.37	60.37'	631-412																	
141	J.E. + R.H. COMBS	.50	66.0'	720-743	11-14-86																
142	W. + F. FOWLER	.25	62.0'	94986																	
143	G.E. Mc NAUGHTON	.50	82.5'	568-5	7-24-74																
144	NE. + H.C. McDONALD	.31	82.5'	919-658																	
145	J. + P. Mc CASKEY	.25	50.2'	838-635																	
146	J.D. + L.L. BUTH	.35	95.5'	723-258	11-1-84																
147	T.L. RARICK	.34	86.0'	593-198																	
148	G.A. HULL	.25	63.4'	778-364																	
149	D. + V. Mc INTOSH	.28	95.0'	706-810																	
150	L. + P. CRAIG	.28	88.0'	615-118																	
151	V.L. SEIDEL	.22	60.0'	935-245	3-18-93																
152	F.H. MAHEU	.27	66.72'	736-229	4-22-85																
153	D.J. MILLER	.5	126.8'	880-200	8-15-91																
154	C.S. + V.H. FENNER	1.41	176.0'	730-978	3-8-82	SEE MAP															
155	R. + W. COMBS	1.28	134.0'	453-57																	
156	W.A. + R.R. LEAMAN	2.87		993-145																	
157	T.J. HUMMEL	1.72		680-1007																	
158	R. + H. JONOVICH	2.23	2.25	777-555																	
158A	S.H. LEAMAN	.662	170.0'	993-143	9-1-94																

SCALE IN 1/10 OF AN INCH
0 1 2 3 4 5 6
1-800-345-7334

PARCEL NO.	TRANSFERRED TO	AC.	FT. FRT.	VOL. PAGE	DATE	TRANSFERRED TO	AC.	FT. FRT.	VOL. PAGE	DATE	TRANSFERRED TO	AC.	FT. FRT.	VOL. PAGE	DATE	TRANSFERRED TO	AC.	FT. FRT.	VOL. PAGE	DATE	
1413-082	CHARDON VILLAGE	.024	12.0'	496-1008																	
083	"	.021	10.0'	124-507																	
084	"	.044	22.0'	124-500																	
085	"	.002																			
086	E.C. BETZER	.15		556-492	8-13-73	H.M. Betzer (Trustee)			704-14	12-7-83	L. & P. HANSON	0.15		752-484	1-31-86	THE VILLAGE OF CHARDON	913-565	973-567	3-2-94		
087	CHRISTIAN FELLOWSHIP CENTER	.17	65.54'	647-978		VILLAGE OF CHARDON	81.84		879-1126	8-9-91											
088	The Geauga Co. Nat'l Bk CHARDON	.75		625-729	7-27-78																
089	VILLAGE OF CHARDON	.43		210-488																	
090	P.C. CHURCH	.21	65.0'	77-509																	
091	VILLAGE OF CHARDON	.05		145-154																	
092	P.C. CHURCH	.5		201-210																	
093	VILLAGE OF CHARDON	.72	94.97'	635-345																	
094	T.W. BENDA	.75	94.97'	603-596		T.W. BENDA	.75	94.97'	603-770	2-25-82	P. BUCHTEL & M. SIDLACK	0.75		944-715	6-6-91	P. BUCHTEL	.726	94.97'	874-715	6-6-91	
095	U.S.A. P.O.	.44	118.50'	206-38		Geauga Co. Pub. Library	0.44		118-58	768-323	9-18-86										
096	C.R. THRASHER	.31		625-897	7-31-78	G. THRASHER	.31		810-643	6-7-88											
097	D. CANFIELD	.30		643-646		L.W. + C.F. CURRY	.31		940-818	11-8-93											
098	D. CANFIELD + M. GOODRICH			203-335		LW + C.F. CURRY			960-818	11-8-93											
				265-362																	
099	D.+D. BOWYER	.50		611-752		D.H.+D.F. BOWYER	.50		733-102	5-29-85	J. F. G. LETKI	.50		812-773							
100	D. CANFIELD	.75		653-476		L.W. + C.F. CURRY	.75		960-818	11-8-93											
101	S.+J. ZAPPIA	.52	61.5'	486-472		S.+J. ZAPPIZ			688-811		J.K. WHEELER & W. McINVILLE	.52	61.5'	736-22	4-19-85	D.J. FRITZ				779-953	
102	C.+P. ROSCH	.47	40.0'	617-1042																	
103	B. DINSMORE, TRUSTEE	.59	52.0'	532-923																	
104	R.+M. ISHEE	0.75	.78	66.0'	513-118	R.D. + M.K. ISHEE			66'	733-347	4-1-85										
105	T.+P. MATERNA + DAVIDSON	.75		615-1048	2-17-78	T.G. SVOSODA + A. DEETER	.75		723-161	10/10/84	R.P. + B.D. STITH	0.75		765-544		E.S. & J.L. CARLSON	0.75		878-382	7-23-91	
106	B.+J. KELLER	.97	82.5'	621-753	5-5-78																
107	D.M. SIMPSON	1.22	102.93'	562-315	4-8-74																
108	B. UNDERLIED	0.40	.30	53.0'	532-1238	D.M. + K.S. SIMPSON, JR.	0.30		53.0'	758-474	5-16-86										
109	D.H. BURT	0.89	90.25'	565-672	1-21-75	SEE MAP															
110	J.+H. BARLOW	.18	50.0'	424-578		J.T. + H.L. BARLOW			732-1081	1985											
111	H.M. CHENEY	.51	67.32'	205-309		R. MILGATE	.51		67.32	897-271	3-20-92	W.A. HESS & V.M. FOWLER	.51		67.32'	909-508	7-13-92				
112	K.D. CARSON	1.64		210-355		G.+E. YOUNG			705-315												
113	P.M. VESE	.56	150.0'	480-422		D.+B. O'BRIEN			705-1149		SEE MAP										
114	R.+G. BARNUM	.32	85.3'	515-504		B.F. + G.A. BARNUM	.32		85.3	731-791	3-20-85										
115	R.+K. DAVIDSON	.44	100.0'	509-978																	
116	T.D. TINCHER	.24	63.39'	565-220		T.L. + R. BERGOCH	.24		63.39	720-171	10/11/84										
117	R.+L. KNIGHT	0.60	.74	66.0'	426-271																
118	C.+M. BENNETT	0.60	.65	57.75'	403-124	R.J. + D.J. BENNETT			687-266	7-8-82											
119	L.M. STANTON	.66	57.75'	165-495		C. STANTON	0.66		57.75	761-601											
120	R.+H. HOPKINS	.31	90.0'	644-1119		J.+J. McFARLANE					SEE MAP										
121	M.M. MAYNARD	.32	90.0'	486-509		M.+W. MAYNARD			710-304		SEE MAP										
122	PL. CH. CHURCH (TR)	.43	120.0'	760-94		S.A. + R.L. THOMPSON	0.43		120'	758-966											
123	D. DANDALDES, TRUSTEE	0.25	.25	45.5'	452-184	H.H. Price Trustee			1145-405	10-23-98											
124	R.J. BECHKOWIAK	0.21	.25	94.85'	400-353	J.A. BECHKOWIAK			94.85	645-1166	3-25-83										
125	D.+C. SCHWAN	0.21	.25	64.0'	515-1031	C. SCHWAN			64'	739-976	6-25-85	G.+D. SCHARF									
126	M. McKENNA	0.20	.13	35.0'	562-662																
127	K.+R. LAMPMAN	0.20	.23	51.0'	410-71																
128	S.+T. WALTERS	.18	48.0'	617-971		SEE MAP															
129	R.+L. DEGARMO	.36		405-406		L.E. DEGARMO	.36		688-1016	8/20/82											
130	C.+N. SPECK	.50	73.02'	702-1024																	
131	L.D. SMITH	.50	74.58'	556-1131	9-26-73																
132	F.+J. WEAVER	0.43	.64	59.278		F.E. WEAVER (SCD)	0.43		.64	762-550		T. KATIMOREI + T. HUMMEL	.43	.64	820-318	10-27-88	T.C. JR. + C.A. HUMMEL	.43	.64	872-1121	5-15-91
133	M. FREED	.44	74.56'	460-402		S.M. SPECK	.44		74.56	822-5	12-1-88										
134	P. BAKER	0.59	.60	90.35'	611-271	W.A. MICHAEL + J. JUSWICK AND BARK			729-158	30 JAN. 85											
135	W.+S. WADDELL	.42	65.0'	603-832		G.F. ORR TRUSTEE			674-41	2-4-83	W.W. Waddell										
136	J.E. GROSSMAN	0.67	.57	88.8'	490-435	R.C. + S.L. WOODIE	0.67		0.57	88.8'	768-199	9-26-86	P.+T. FINNEY	.67	.57	88.8	920-9	10-27-92			
137	E. ONDREY	.50	78.54'	665-1030	7-3-80	V.M. ONDREY	.50		78.54	724-235	11/21/84	R.J. BOSLEY	0.50		78.54	770-916	10-22-84				
138	C.+V. FENNER	.50	79.2'	635-202	1-29-79	C.+V.M. FENNER	.50		79.2	730-978	3-8-85	SEE MAP									
139	C.+M. FENNER	.4	60.39'	234-498		C.+V.M. FENNER	.4		60.39	730-978	3-8-85	SEE MAP									
140	R.+S. DUNBAR	.39	60.39'	631-412																	
141	A.J. KAWALEC	.50	66.0'	671-182	6-7-74	A.J. KAWALEC	.50		66.0'	692-576	12-26-82	A.J. KAWALEC									
142	W.D. TAYLOR	.25	66.0'	308-553		Geauga Lanes Commerce Bank			72.8-115	4 JAN. 85	W.D. TAYLOR	.25		66.0'	805-230	3-16-88	FOWLER 949-859 to 861 all. map				
143	G.E. McNAUGHTON	.60	82.5'	568-5	7-22-74																
144	P.D. + L.A. SULL EVAM	.31	82.5'	672-483	4-6-81	G.+G. SHANDOWER	.31		82.5'	819-953	10-20-88	SEE MAP									
145	R.+S. LEHMAN	.25	50.0'	633-547		R.+D. MOSEZ	.25		50.0'	671-1491	5/23/83										
146	R.G. HAUTER	.35	85.5'	537-320		L.F.D. CORBUS															
147	T.L. RABICK	.34	86.0'	597-198																	
148	T.+G. HULL	.25	63.4'	571-1213		G.A. HULL	.25		63.4	775-364											
149	D.R. McINTOSH	.25	95'	591-875		D.+V. McINTOSH															
150	L.+P. CRAIG	.28	88.0'	616-1181																	
151	A.D. MANSFIELD	.22	60.0'	218-515																	
152	L. WIEGAND	0.27	.23	66.72'	687-956	V.L. OLSON 691-1210	0.27		0.23	682-402	4-14-92	F.+H. MAHEU									
153	H.+D. MILLER	.5	176.8'	532-65		H.+D. MILLER															
154	V.M. FENNER	1.41	176.0'	444-414		C.S.+V.M. FENNER	1.41		176'	730-978	3-8-85										

SCALE IN 1/10 OF AN INCH

1-800-345-7334



SCALE IN 1/10 OF AN INCH



1-800-345-7334


PARCEL NO.	TRANSFERRED TO	AC.	FT. FR.	VOL. PAGE	DATE	TRANSFERRED TO	AC.	FT. FR.	VOL. PAGE	DATE	TRANSFERRED TO	AC.	FT. FR.	VOL. PAGE	DATE	TRANSFERRED TO	AC.	FT. FR.	VOL. PAGE	DATE	
1413-159	J.W.+D.J. FRANCEY	.28	65.0'	538-186		W.J.+R.E. CALLAGHAN	0.22	65.0'	734-820	4-2-85											
160	W.+R. CALLAGHAN	.22	65.0'	538-646		C. KUSHLAN			849-27	4-4-90	B. J. MARTIN			849-29	4-4-90	SEE MAP					
161	C.+B. KUSHLAN	.22	65.0'	538-270		C.+V. SPENCER			733-1253	1985											
162	C.+V. SPENCER	.22	65.0'	538-230		D.P. + M.L. REVLOCK			1044-304	3/2-96											
163	B.+P. KLEMAREK	.22	65.0'	538-271		R.A. KNIGHT	.22	65.0'	935-1242	1-15-93											
164	R.A.+J.E. KNIGHT	.22	65.0'	667-244		B.+L. VASKO	.21	60'	731-1193	3-21-85	L.M. VASKO	SEE MAP				K.C. + K. SCOFFED JR.	SEE MAP	0.21	60'	872-56	5-3-91
165	G.+B. WILEY	.21	60.0'	621-1146		D.E. MAYER	0.21	60'	768-983	9-25-86	SEE MAP										
166	J.L. TINNELL	.21	60.0'	621-1092																	
167	R.G. COOKE III	.21	60.0'	674-382	10-20-81																
168	D.+C. MAYER	.21	60.0'	603-995																	
169	T.C.+J.E. HUMMEL	.013		680-1307																	
*066.1	3000 COMPANY	0.075		688-391	5-20-83																
1414-001	L.R. HILLEN	1.17		665-534																	
002	L.R. HILLEN	.45	50.0'	665-534		J.L.F.A. HENRY			686-585	6-21-82											
003	J.+A. HENRY	1.25	101.64'	223-326		A.D. Felici			711-1144												
004	D. FELICI	.49	77.33'	513-1030																	
005	W.DORN+S. MOHNAKSKY	.486	77.33'	635-637		P.E. KIEBLER IV	1.46	23.2'	994-421	9-16-94	SEE MAP										
006	S.+A. CALVIN	1.46	23.2'	551-741		L.T.F.M. SPRING	0.56	86'	767-783		SEE MAP										
007	L.T. SPRINGS	.56	88.0'	538-504																	
008	D. BURDICK	1.06	100.0'	601-1005																	
009	" "	.44	41.6'	" "																	
010	F.+R. MITTOWER	.82	65.0'	556-484		M.J.+N.L. TVERGYAK			688-127	8/3/82	M.J.+N.L. TVERGYAK	.82	77'	731-127	1985						
011	J. KOKOSHA	.82	77.0'	687-377		M.P. KERCHELICH, JR.	SEE MAP														
012	M.+M. KERCHELICH	.8	75.0'	683-810		C.C. GRANT, TRUSTEE	2.0		923-452	11-23-92	G.E. GRANT	2.0		923-454	11-23-92	SEE MAP					
013	C.C. GRANT	2.0	176.8'	575-1089		J.B. ERNST			1011-507	3-31-95											
014	D.M. ERNST	.42	68.47'	485-88		R+S WOODIE			842-612												
015	R.R. GRANT	1.83	174'	195.0'	394-316																
016	FIRST BAPTIST CHURCH	2.67	300.0'	550-88		B.+M. MERRIFIELD	.34	70'	824-144		L. LAHODNY	.34	70'	975-4	3-18-74						
017	M.+B. McBRIDE	.34	70.0'	478-773		E.+D. HOUCHEM	0.34	70.0'	734-747	4-1-85											
018	E.+D. HOUCHEM	.34	70.0'	424-419		P.S.+M.L. PERCASSI	.28	67.16'	736-125	1985											
019	L.+A. SCHULZ	.36		537-722		C.H. BLACK			701-12												
020	M.A.+K.L. HOLMES	.28		647-419																	
021	R.+M. RYAN	.34	70.0'	619-225																	
022	M.+O. HORNE	.34	70.0'	291-587		WILLIAM + REBECCA A. COSTAS			729-137	10/24/85	S.L. BOSMA	SEE MAP									
023	F.+S. BRENTAR	.34	70.0'	674-209		H.M. JOZSA	.34		881-905	9-4-91	R.L. JOHNSON	.34	70.0'	1009-524	3-1-95						
024	S.+H. JOZSA	.34	70.0'	277-132		A VALKO			850-784	5-2-90	M.J.+K. VALKO	.34	70'	935-861	4-13-93						
025	L. SWIEF	.34	70.0'	504-431																	
026	G.+A. VALKO	692-839	.34	70.0'	292-559																
027	F.M. VAN HORN	.34	70.0'	653-595		ER.+B.R. BRICK	.34	70.0'	949-397	8-3-93	SEE MAP										
028	E.R.+B.R. BRICK	.34	70.0'	523-324		C.+V. YEVEKA	0.34	70.0'	755-762	4-2-86	R.F. COXWILL	.34	70.0'	816-919	9-1-88						
029	C.+V. YEVEKA	.34	70.0'	684-570	11-3-80																
030	C.+M. EVANS	.34	70.0'	470-518		D.S. HORTON	.29	70.0'	686-46		A SHAMAKIAN	.29	70.0'	804-302	2-25-88	SEE MAP					
031	R.+M. LODGE	.34	70.0'	599-501		K.E. CULLUM	.32	80.0'	716-1163	6/13/84											
032	P.+C. MASON	.34	70.0'	291-493		K.L.+C.S. TRABERT	.35	54.5'	729-1309	2-20-85	The Sec. of Housing & Urban Dev.	0.35	54.5'	772-896	11-17-86	L. POLLOCK	SEE MAP				
033	W. ASH	.34	70.0'	286-70		P. BOLEK 7/4 INT.	.31	75.0'	722-315	10/10/84	K.C.+M. BOLEK (7/4 INT.)	.31	75.0'	730-726	3-5-85	SEE MAP					
034	D.+L. HORTON	.29	70.0'	677-1205		N.T. JENSEN, JR.			710-205		S.L. AMATO	.25	60'	931-578	2-23-93						
035	W.+K. CULLUM	.32	80.0'	611-1206		E.M. GEBURA	.25	60.0'	681-1007		N.E.+T.M. JENSEN, JR.	0.25	60'	761-921		SEE MAP					
036	R. PATTON	.35	54.5'	442-603		C.J.+C.A. JOHNSON	.25	60.0'	733-19	1985											
037	E. DEEL ETAL	.31	75.0'	571-378		R.E.+R.E. KEENER	.25	60.0'	733-827	1985	SEE MAP 1999 R.E. KEENER										
038	R.+T. PILLFER	.25	60.0'	609-104		J.M. LUCARELLI	SEE MAP														
039	D.+L. SCOTT	.25	60.0'	629-442		F.W.+D.E. GOLLMER	.25	60.0'	943-403	6-16-93	D.E. GOLLMER	.25	60'	962-476	11-22-93						
040	C.+C. JOHNSON	.25	60.0'	537-931		R.W.+E.M. ANSPACH	0.27	65'	761-173		T.R.+R.C. SMITH	.27	65.0'	1011-99	3-30-95	SEE MAP					
041	R.+R. KEENER	.25	60.0'	537-754																	
042	R.+M. SILVESTR	.25	60.0'	537-933		P.K.+M.S. CHONG	.28	70'	734-125	1985	SEE MAP										
043	FRED W. GOLLMER	.25	60.0'	585-640		R.L.+M. CAPRA	.28	70'	734-520	4-2-85											
044	T.O. DELVECOCHIO	.27	65.0'	665-804	6-20-80	R.A.+J.M. MALEC	0.28	70'	762-198												
045	B.T. RUBY	.27	65.0'	552-601		P.L. BURNS	.27	70'	743-1155	8-29-85											
046	C.+C. GRIFFIN	.29	70.0'	631-755																	
047	P.+M. CHONG	.28	70.0'	548-888																	
048	L. CAPRA	.28	70.0'	631-1169	11-2-78																
049	F.+G. SHORF	.28	70.0'	494-613																	
050	H.+C. CLIFSTON	.27	70.0'	633-1274																	

PARCEL NO.	TRANSFERRED TO	AC.	FT. FRT.	VOL. PAGE	DATE	TRANSFERRED TO	AC.	FT. FRT.	VOL. PAGE	DATE	TRANSFERRED TO	AC.	FT. FRT.	VOL. PAGE	DATE	TRANSFERRED TO	AC.	FT. FRT.	VOL. PAGE	DATE
1414-051	M. CONNORS	.27	70.0'	542-378		C. & M.P. CONNORS	.27	70'	909-952	7-15-92	ME CONNORS	.27	70'	926-1220	7-1-94	K.C. & H.P. CONNORS	.27	70'	1018-2815	6-22-95
052	I. HAUTER	.29	75.0'	268-479		SEE MAP														
053	R+C. CHERNICKY	.29	75.0'	589-181	8-13-97	M. L. KAPIS			1114-1286											
054	R. J. GAHR	.28	75.0'	583-439		R. J. M. GAHR	.28	75'	732-1298	3-29-85	E.R. & D.M. REITER	0.28	75'	762-1088						
055	E. + S. MARTINSON	.27	70.0'	633-330		E. J. + S.A. MARTINSON	.27	70'	735-331	4-3-85	K.M. FIRNAT	0.27	70'	768-102	9-17-86	R. C. + S.L. WOODIE	0.27	70'	1017-13	4-24-95
056	D. R. HARSE	.27	70.0'	657-1001																
057	C. A. LUCAS	.27	70.0'	587-752	4-23-76	R. + W. GROOTEGOED														
058	G. + E. DICKSON	.27	70.0'	657-668	9-17-79	C. + S. GARRIGA			703-1227											
059	D. + S. BOWDEN	.27	70.0'	542-419		D.H. + S.M. BOWDEN	.27	70'	730-690	3-4-85	R. D. REIN	.27	70.0'	826-1129						
060	M. + N. OSTOYIC	.27	70.0'	542-1328		M.S. + N.L. OSTOYIC			685-908											
061	J. + R. HALL	.27	70.0'	599-439		W. A. + D. K. SMITH	.27	70.0'	720-364	10-11-84	R. E. SPRAGGINS	.27	70.0'	831-240	5-31-89	SEE MAP				
062	R. + R. CLARK	.27	70.0'	576-756		R. L. HANTAR	.27	70.0'	700-52	6-17-83	K. J. SYSAK	.27	70.0'	871-959	4-30-91	SEE MAP				
063	R. + G. ZARDRILA	.27	70.0'	712-88	12-12-80	L. + M. SUDYI														
064	P. FLYNN	.28	65.0'	576-1051		L. + S. L. SOLE	.28	65'	1027-1058	9-15-95										
065	G. + E. WAGNER	.26	65.0'	628-728	9-1-78	P. P. + M. CIBOREK	.26	65'	914-82	8-13-92										
066	M. E. + S. DODICAN	.25	65.0'	609-561		R. K. + N. M. JOHNSON	.25	65.0'	714-270	4-26-84	R. L. + C. L. PRICE	0.25	65'	765-745						
067	L. + L. EIERMANN	.25	65.0'	637-670																
068	D. S. GEROSA	.25	65.0'	623-751		N. C. G. A. FRATE	.25	65'	737-973	1985	N. C. + G. A. FRATE	.25	65'	907-830	7-16-92					
069	R. + N. MULLER	.25	65.0'	536-362		R. J. + N. A. MUELLER			733-1055	4-1-85	N. A. MUELLER	.25	65'	917-1021	10-5-92					
070	F. + M. KARYNAK	.25	65.0'	537-720		M. KRZYNAK			702-576		J. T. + A. P. HANNAN	.25	65'	746-992	10-21-85	D. MASTRALGEO	.25	65'	1022-529	7-27-95
071	J. + J. LAURICH, JR.	.25	65.0'	591-801		D. J. GORMAN + M. L. SHORT			687-940	687	D. J. + L. GORMAN	.25	65.0'	700-1935	7-4-93					
072	D. + K. GENTILE	.25	65.0'	625-85		T. W. TROUP	.25	65'	750-35	12-16-85										
073	E. + N. PRINTER, JR.	.25	60.0'	601-710		R. + G. Hallstrom			705-740	1	G. R. HALLSTROM	.25	60'	1022-900	7-28-95					
074	L. P. LEVAND + B. A. BROWN	.25	60.0'	663-816		R. J. + D. L. WEBER	0.25	60'	766-730											
075	W. + M. JUSKIEWICZ	.29	75.0'	657-726		M. J. JUSKIEWICZ			1092-898	2-3-97	SEE MAP									
076	W. + E. PORTER	.27	70.0'	607-945		E. W. + E. M. SANDERS	.27	70'	747-260	10-25-85	E. M. SANDERS	.27	70.0'	814-1153	7-21-88					
077	R. + P. BISSELL	.27	70.0'	571-207		R. M. + P. J. BISSELL	.27	70'	781-552	3-19-85										
078	R. + P. DITTO	.27	70.0'	587-1234		T. A. K. COPELAND	.27	70.0'	782-707	4-10-87										
079	L. + A. DEVORSKY	.27	70.0'	537-755		L. R. + A. M. DEVORSKY, JR.	0.27	70.0'	732-1345											
080	R. K. GEINITZ	.27	70.0'	591-1096		R. S. BENSON	.27	70'	765-102		W. I. T. AMBERIK									
081	F. + J. SURACE	.27	70.0'	653-250																
082	J. + J. SANGUEDOLCE	.27	70.0'	537-556		J. A. J. M. SANGUEDOLCE	.27	70'	732-376	3-27-85	J. A. Sanguedolce			1195-587	10-23-91					
083	J. + V. BARLOW	.27	70.0'	574-722	2-21-75	J. W. + V. ROMANS	0.27	70'	759-1088		F. L. WANNER	.27	70'	928-116	1-7-93					
084	N. + B. SLAW	.27	70.0'	637-1063																
085	W. CONNETT	.26	75.0'	421-376		W. M. + J. A. CONNETT	.26	75.0'	721-180	10-11-84	R. P. PETERSEN + K. L. FEAR			902-981	5-6-92					
086	H. + S. WAGNER	.27	70.0'	351-234		E. M. WAGNER			688-1145	8-24-82	D. J. + D. C. SIEBERT			778-293						
087	T. + A. JOHNSON	.27	70.0'	623-1237																
088	R. A. TAYLOR	.27	70.0'	665-1148	7-11-80	See Map														
089	H. + W. WINDLELL	.27	70.0'	603-439		D. R. + D. M. Lakin	.27	70.0'	779-110	4-10-87	DEPT. OF HUD	.27	70.0'	957-346	7-24-94	SEE MAP				
090	E. + V. VAN SCOTCH	.26	70.0'	647-401																
091	J. + E. MCKENZIE	.27	70.0'	435-240		J. J. + E. J. MCKENZIE	0.27	70.0'	733-786	4-1-85										
092	W. + W. AMBERIK	.27	70.0'	355-151		W. J. W. AMBERIK	0.27	70'	734-626	4-2-85										
093	R. + D. MULLINS	.27	70.0'	355-155		B. + D. MULLINS	.27	70'	738-119	6-10-85	D. K. + R. A. HAURIN	0.27	70'	772-756	11-14-86					
094	H. + M. LESLIE	.26	70.0'	657-309	8-14-80															
095	J. + T. WOODWARD	.26	75.0'	576-254		J. E. + T. L. WOODWARD	.26	75'	735-191	4-18-85	R. L. + C. R. VARNER			902-563	5-5-92					
096	G. + L. LANSTRUM	.27	70.0'	663-1069																
097	J. + T. MEDLEY	.27	70.0'	568-174		J. + T. Medley	.27	70'	710-292		T. MEDLEY	.27	70.0'	803-215	2-8-88					
098	T. + J. BEACH	.27	70.0'	667-712		T. R. BEACH	0.27	70'	758-114	5-12-86	T. B. + R. J. COLE, SR.	0.27	70'	767-500	9-8-86					
099	W. + D. BLEWETT	.27	70.0'	628-357																
100	C. KITTELSON	.27	70.0'	628-879	9-8-78	J. L. + B. J. BLEWETT			686-1409	6-30-82										
101	M. + M. GARRETT	.27	70.0'	678-222		A. C. + D. A. KODYMAN			693-1425	12-2-83										
102	R. BERGOCH	.27	70.0'	647-406		J. E. H. MALSK	.27	70'	807-1211	4-29-88										
103	W. + J. LEWIS	.26	70.0'	613-334		C. A. + M. M. PETERS			687-1358	7/29/82	M. M. PETERS	.25	70.0'	721-946	11/10/84	J. L. + G. J. SHIMKO	0.25	70.0'	754-925	3-19-86
104	F. + E. COOK	.26	70.0'	367-14		F. COOK			1035-87	11-30-75	J. M. + J. M. SHAFFER			1035-49	11-30-75	SEE MAP				
105	A. R. McMillin	.26	75.0'	597-941		L. C. + R. M. SUDYI	0.26	75'	765-584		SEE MAP									
106	G. + R. MAXWELL	.27	70.0'	519-500		W. T. + R. L. MELKERSON, JR.	0.27	70.0'	758-41	5-12-86	C. J. STAMEY	.27	70.0'	930-856	4-22-93	SEE MAP				
107	HAUTER BLDG. SUP.	.27	70.0'	651-560		J. E. L. BERGENSTEIN	.27	70'	802-973	6-3-88	J. BERGENSTEIN			847-796	2-3-90	L. A. COURTWRIGHT	.27	70'	921-1038	11-10-92
108	D. + L. SWINK	.27	70.0'	699-468																
109	J. + K. BRAINARD	.27	70.0'	445-715		J. L. + K. S. BRAINARD	.27	70.0'	716-459	6/14/84	J. L. BRAINARD									
110	M. + E. KELLY	.27	70.0'	712-246		E. KELLY			871-143	4-24-91										
111	P. + K. PENTZ	.27	70.0'	559-306		J. H. + L. V. BROWN	.27	70'	520-852											
112	R. V. + S. L. BRZAZAVSKAS	.26	70.0'	587-243																
113	T. MILLER + D. CUTCHALL	.26	70.0'	625-462		W. E. + J. R. BRINING	.26	70.0'	805-327	2-1-88	C. G. + N. L. REINEMAN			70.0'	870-578	4-5-91				
114	L. + B. LESLER	.26	70.0'	551-145	1-22-73	L. + B. LESLER	.26	70.0'	1033-838	11-15-95	L. LESLER	.26	70.0'	1074-963	10-10-96	D. A. BRAZIS + T. E. LESLER	.27	70.0'	1076-136	10-18-96
115	B. SKELTON	.26	73.12'	619-1203	3-24-78	Bruce + Diane Skelton (S)			715-417	16 May 1984	J. C. + B. L. GORDON, JR.	0.26	73.12'	754-1046	3-20-85	T. J. + P. A. HURLEY 10-13-85	.26	73.12'	1165-147	6-11-98
116	J. + P. ENTSINGER	.25	70.0'	653-485	9-10-79															
117	H. M. HALL + K. M. VAUGHART	.37	100.0'	680-556	11-20-81	J. M. + E. C. WILSON	.37	100'	748-285											

1-800-345-7334



SCALE IN 1/10 OF AN INCH



15-9

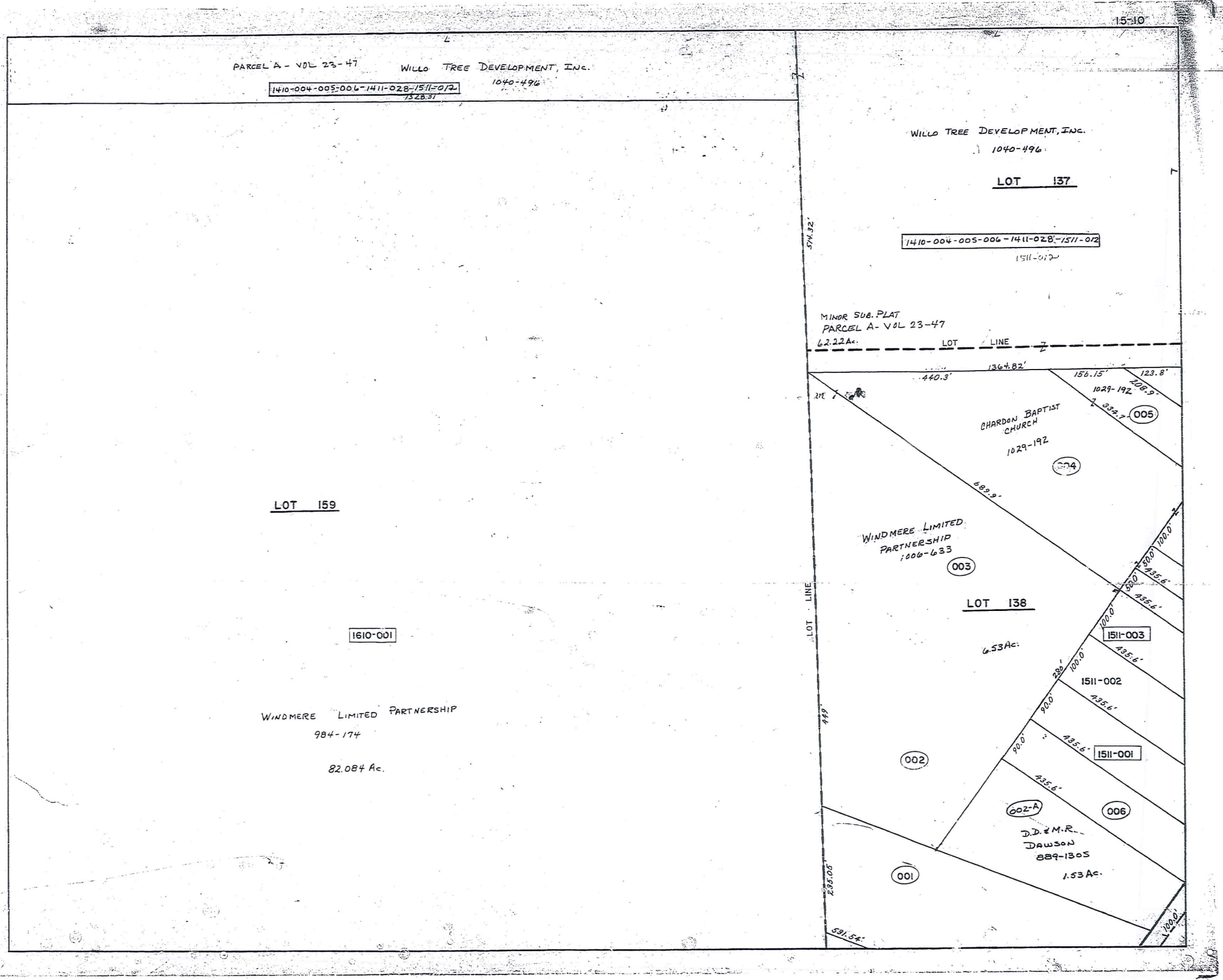
Parcel A
1/10/96

LINE

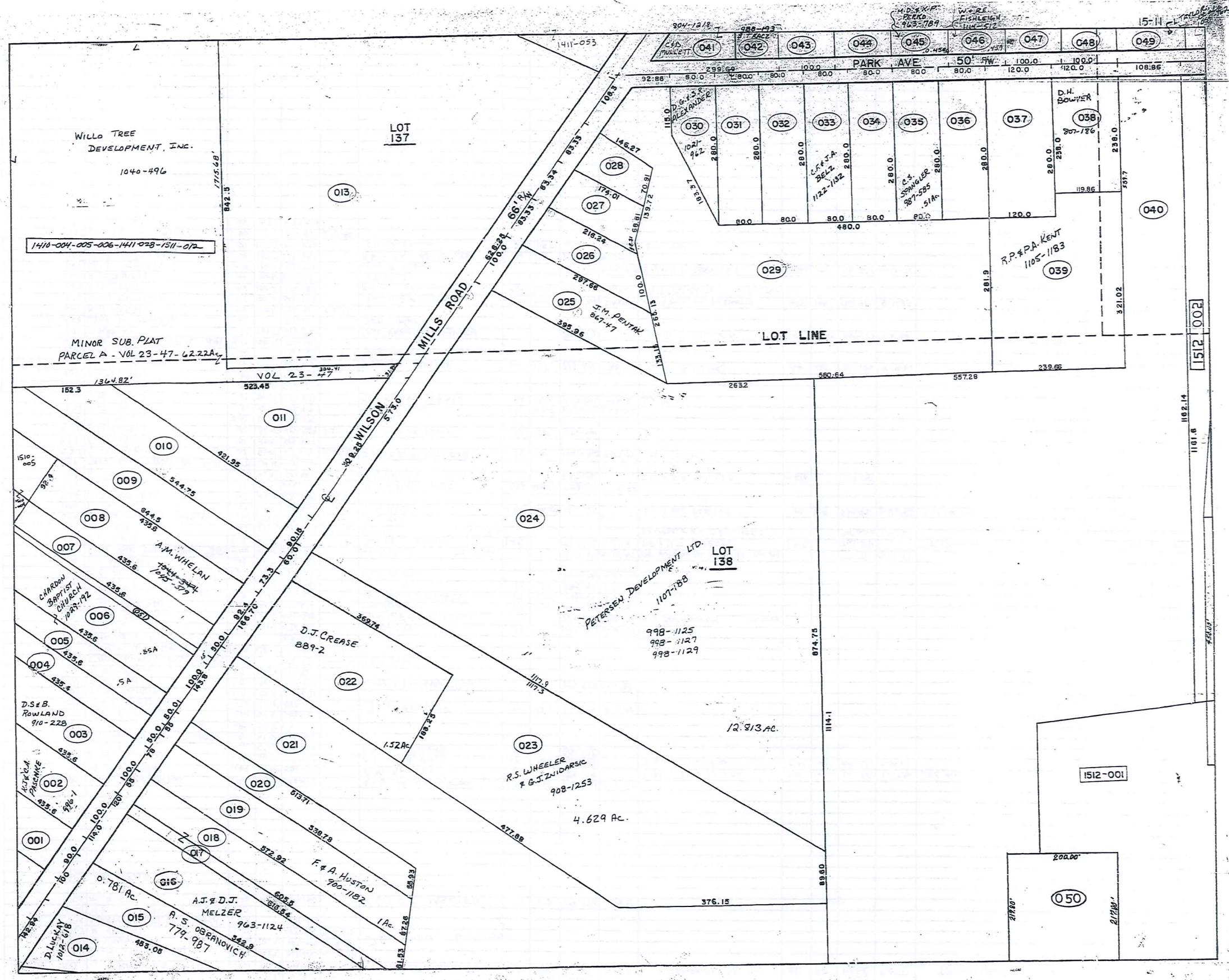
CORP

[610-001]


SCALE IN 1/10 OF AN INCH
1-800-345-7334



SCALE IN 1/10 OF AN INCH
1-800-345-7334



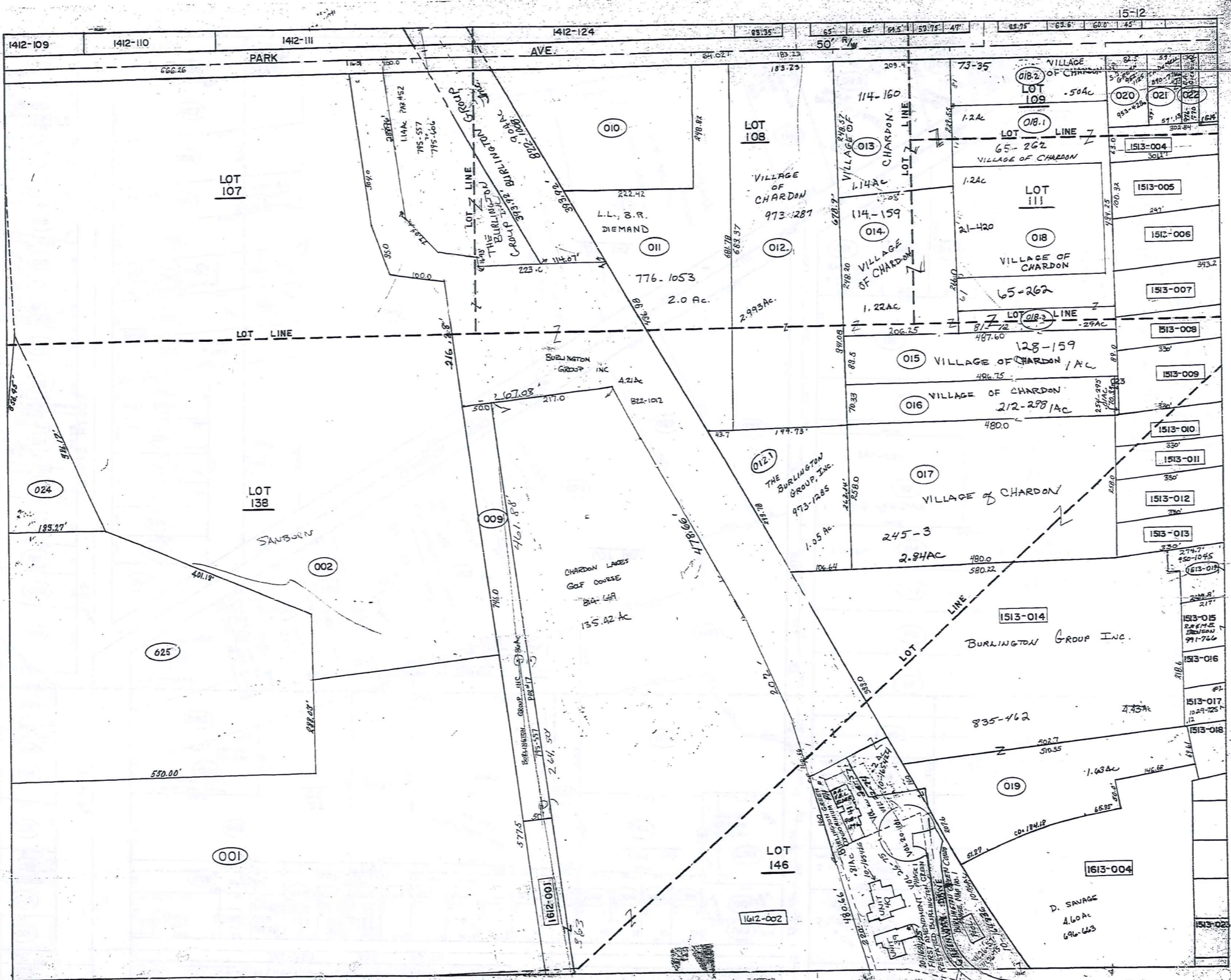
SCALE IN 1/10 OF AN INCH



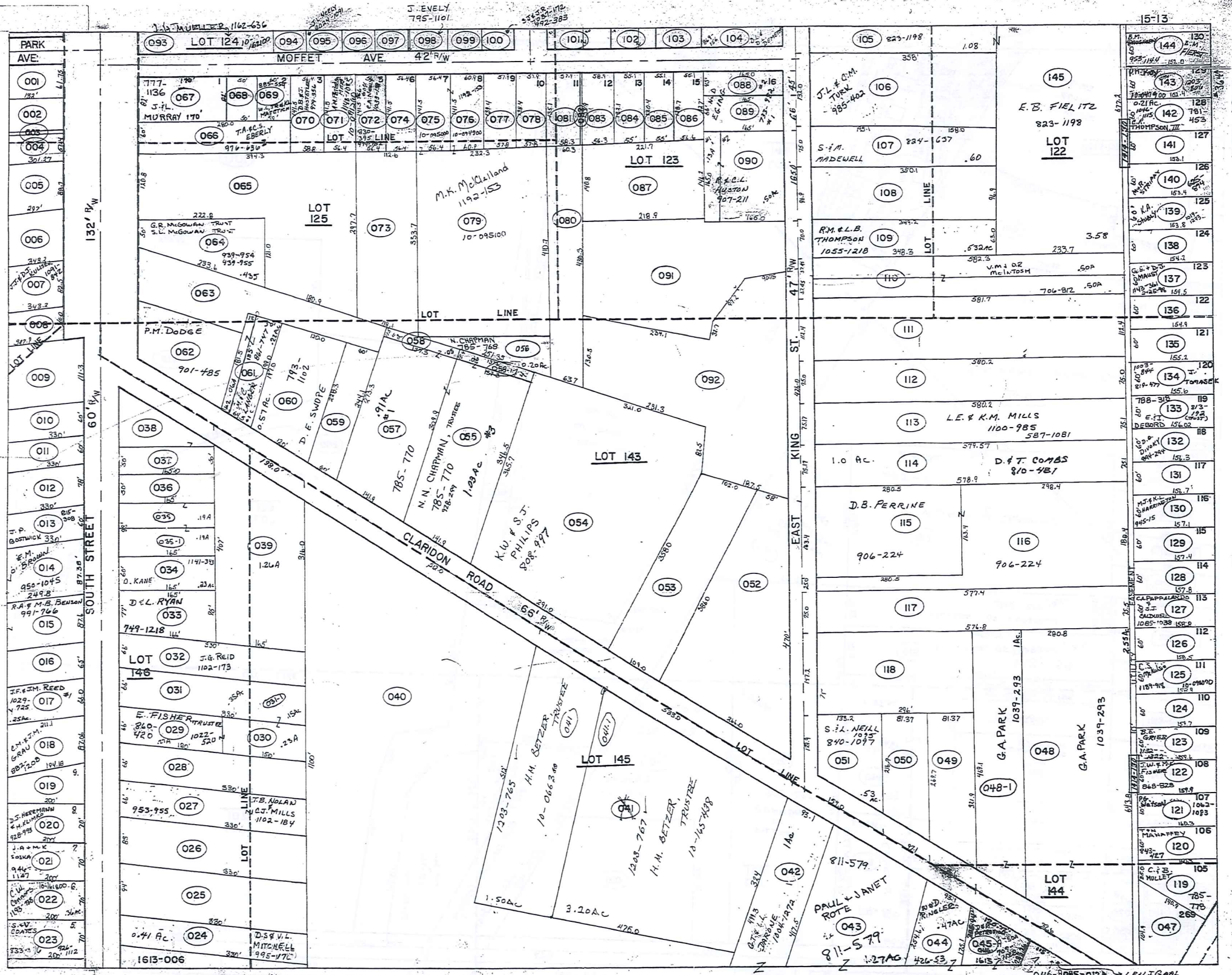
1-800-345-7334

PARCEL NO.	TRANSFERRED TO	AC.	FT. FRT.	VOL. PAGE	DATE	TRANSFERRED TO	AC.	FT. FRT.	VOL. PAGE	DATE	TRANSFERRED TO	AC.	FT. FRT.	VOL. PAGE	DATE	TRANSFERRED TO	AC.	FT. FRT.	VOL. PAGE	DATE	
150-001	T+B PAWLKOWSKI	3.00	222.8'	562-496	4-26-74																
002	R. HANSEN	4.33	100.0'	667-876	9-9-80	SEE MAP DAWSON															
003	R. HANSEN	3.73		667-876	9-9-80																
004	CHARDON BAPTIST CHURCH	2.98		603-918																	
005	"	.57		"	"																
006	R+A MELZER	.90	80.0'	477-180		R.G. + A.C. MELZER	.90	80	734-328	1985											
	(007) See Map																				
1511-001	A+J McNAUGHTON	.90	90.0'	546-937		A+J McNAUGHTON	.90	90'	733-1061	4-1-85											
002	M. HOLSINGER	1.00	100.00'	587-1041		C.M. AMIOTT			679-153		C.N. & V.M. ZEILER	1.00	100.00'	711-587	2-27-84	SEE MAP					
003	H+A M. BRIDE	1.00	100.00'	667-577		E.S. & D.A. EADY	1.0	100'	758-733		D.S. & B. ROWLAND	1.00	100'	910-228	7-21-92						
004	C. + H. STONE	.50	50.0'	270-564		C.C. & H.S. STONE	.50	50'	681-950												
005	CHARDON BAPTIST CHURCH	.50	50.0'	603-918																	
006	"	.85	85.0'	"	"																
007	J.E. SCHRADER	.50	50.0'	505-261																	
008	J.+J. PENICH	.92	92.41'	597-1226		A.F.S. JASZCZUK	.92	92.4	808-172	5-2-88											
009	H.+E. GIOVAN	1.0	73.3'	295-381																	
010	E.B. RAYL	1.0	90.1'	367-160		HARRY S. & BARBARA T. RAYL			749-887	7 Dec '85											
011	E.J. PAULIK	1.5	39.25'	591-90																	
012	EVANS REALTY ASSOCIATES	.18		678-93		SEE MAP															
013	CHARDON HILLS (40% INT.)	10.33	628.25'	628-851	9-7-78																
	CHARDON HILLS			604-1110																	
014	A. HITE	.23	142.9'	496-568		D. LUCKAY	.23		1012-618	4-14-95	SEE MAP										
015	E.+S. TOBIN	.78	100.0'	653-218		DAVID W. & JUDITH MORRIS			729-633	7 Feb 85	A.S. OBRANOVICH					SEE MAP					
016	T.W. HARRISON	1.23	114.0'	597-676		T.W. HARRISON	1.23	114'	961-1344	11-18-93											
017	F.E. BOHL	.28	20.0'	491-367		M. PAWLKOWSKI	.28	20'	743-48	8-20-85											
018	"	.74	55.0'	491-367		"	.74	55'	743-48	8-20-85											
019	E.C. RUCK	1.00	78.0'	217-641		F.A. HUSTON			900-1182	4-23-72											
020	F.A. HOUSTON	.60	55.0'	546-127																	
021	BASS LAKE COMM., INC.	5.40	143.8'	221-171		G.E. DURELL			795-484	9-18-87	THE BURLINGTON GROUP, INC.				795-557	9-18-87					
022	J.+D. WARD	1.42	166.9'	607-141		J.W. & D.J. WARD	1.42		734-386	4-2-85	T.R. & D.J. CREASE	1.42		763-291		D.J. CREASE	1.52		889-2	12-13-91	
023	C. DRIGGS	4.63	60.1'	629-898	9.8-78	E.I.E. SPROW					A.S. WHEELER & B.J. ZIMONASIC			908-1253	7-7-92						
024	E. MIDDGANTZ & N. HANDLER	12.83	573.0'	568-768		SEE MAP															
025	E.+H. ERNST	.79	100.0'	514-939		H.M. ERNST	0.79	100.00'	727-333		J.+J.M. PENTEX	.79	100'	730-476	2-28-85	J.M. PENTAK			867-47	2-14-91	
026	G.+J. DIEDRICH	.49	83.3'	571-1109	12-10-74																
027	J.+E. BOLINO	.36	83.3'	593-1014		R.F. & R.M. CAVE	.36	83.3'	748-705	11-15-85											
028	D. MELWAIN	.28	83.3'	667-947		M.L. RATAJC			692-20'		C.E. & B.A. MULLETT	0.276		775-491							
029	PRAY AVE. MANDR CO. 4-67	4.71	24.16'	459-768																	
030	J.+D. EARLY	.36	80.0'	617-1113	2-17-78	D.B. & S.R. ALEXANDER	.36	80'	1021-962	7-20-95	SEE MAP										
031	E.M. WATKINS	.51	80.0'	601-855																	
032	K.P. TEMPLE	.51	80.0'	613-788	2-21-77	K.P. DUFFE & K. TEMPLE	.51	80'	1092-1140												
033	C.+J. BELZ	0.51	80.0'	578-1171																	
034	R.+P. MILLER	.51	80.0'	513-917		R.+P. MILLER	.51	80.0'	683-969	3-22-82											
035	L.+E. STOFAN	.51	80.0'	295-293		T.S. & D.M. GRAU	.51	80'	747-1145	1985	SEE MAP										
036	F.+A. JACONO	.51	80.0'	553-1238																	
037	R.+M. LONG	.77	120.0'	552-1114																	
038	D.+D. BOWYER	.66	120.0'	431-944		D.M. & D.F. BOWYER	.66	120	733-104	1985	D.H. BOWYER	.66	120'	807-126	4-19-82						
039	W.+N. HART SR	1.66		556-628		SEE MAP															
040	J.W. SANDRAN ET AL	15.00	15.17	108.8'	590-1071																
041	G. RANSEY	.70	299.69'	426-594		SEE MAP G. RANSEY			800-518		C.+B. MULLETT	.70	299.69'	804-1218	3-11-88						
042	GARY H. HEIDEN	.34		619-34		SEE MAP															
043	R.L. MORRIS	.46	100.0'	625-91	2.6-78																
044	K.+M. MITTOWER	.46	100.0'	551-968		H.C. & E.M. THOMAS	.459	100.0	715-756	5-22-84	M.P. & M.K. McDERMOTT	.459	100	736-913	5-1-85						
045	J.J. SAGE	.46	100.0'	647-794		M.D. & C. URQUHART	.459	100.0	718-230	7/6/84	P.J. BIDGOOD										
046	A. STRAINIC	.46	100.0'	623-452		SEE MAP															
047	W.H. PARSONS	.469	100.0'	663-1217		HELEN M. PARSONS			715-422	16 May 1989	D.J. & K.M. GENTILE	.459A	100'	750-220	12-19-85						
048	J.+J. KNISKERN	.46	100.0'	514-281		J.R. & J.A. KNISKERN	.46	100'	735-170	4-3-85											
049	H.L. CALENDINE	.59	108.8'	571-379		J.D. CALENDINE	.59	108.8'	1046-1147	4-8-96	SEE MAP										
050	W.W. TR. & M. SMITH	1.00		352-551	3-18-59																
051	J. SCHRADER	.15	15.0'	578-584																	

SCALE IN 1/10 OF AN INCH
 1-800-345-7334



SCALE IN 1/10 OF AN INCH
1-800-345-7334






Table with columns: PARCEL NO., TRANSFERRED TO, AC., FT. FRT., VOL. PAGE, DATE, TRANSFERRED TO, AC., FT. FRT., VOL. PAGE, DATE, TRANSFERRED TO, AC., FT. FRT., VOL. PAGE, DATE, TRANSFERRED TO, AC., FT. FRT., VOL. PAGE, DATE. Includes entries for parcels 1512-001 through 045 and 1513-001 through 045.

THE BURLINGTON GROUP, INC. 745-557-606 9-18-87 Pa. # 52 LEAVILLE 1.14 AC



Table with columns: PARCEL NO., TRANSFERRED TO, AC., FT. FR., VOL. PAGE, DATE, TRANSFERRED TO, AC., FT. FR., VOL. PAGE, DATE, TRANSFERRED TO, AC., FT. FR., VOL. PAGE, DATE, TRANSFERRED TO, AC., FT. FR., VOL. PAGE, DATE. Contains 130 rows of land transaction data.

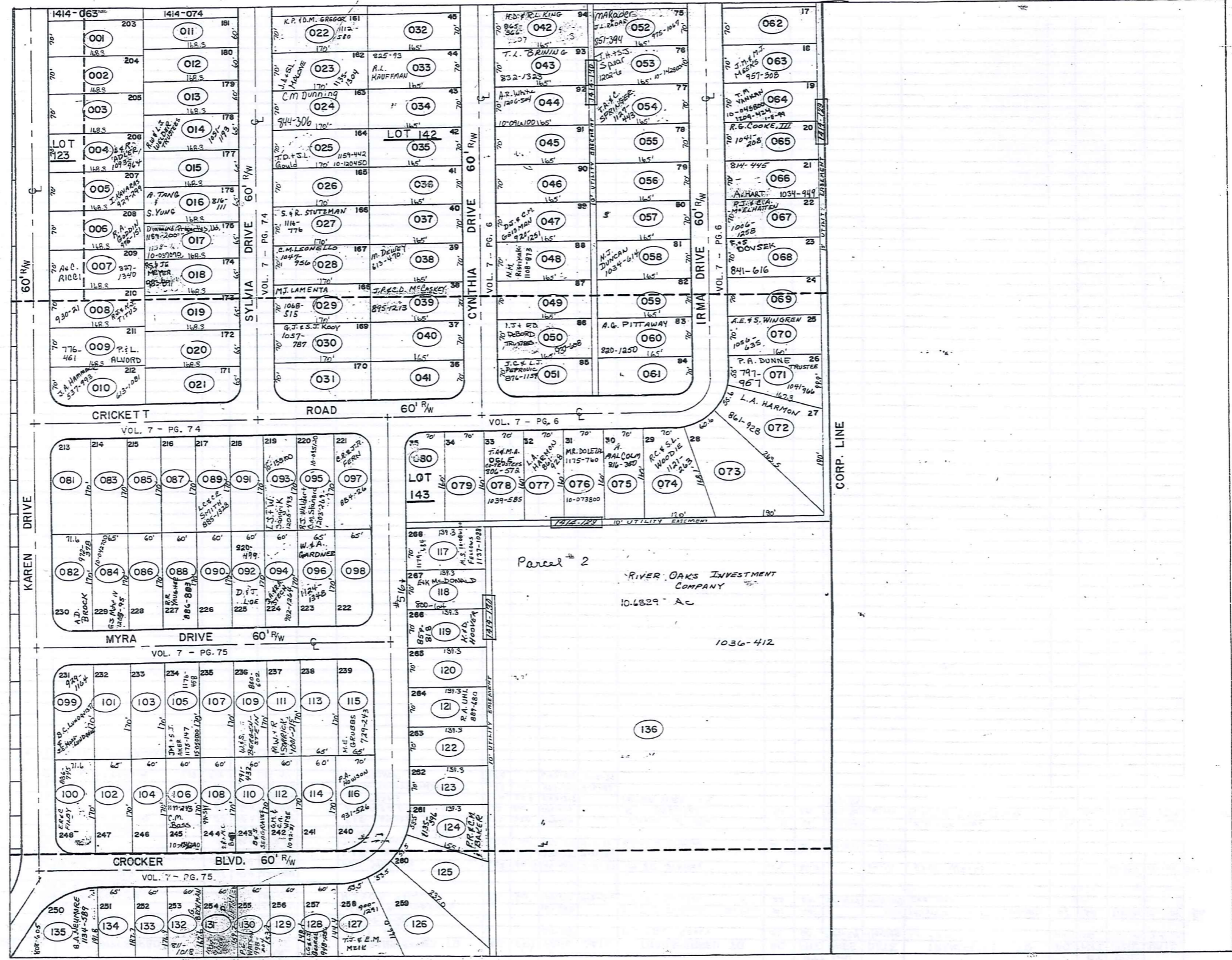
PARCEL NO.	TRANSFERRED TO	AC.	FT. FRT.	VOL. PAGE	DATE	TRANSFERRED TO	AC.	FT. FRT.	VOL. PAGE	DATE	TRANSFERRED TO	AC.	FT. FRT.	VOL. PAGE	DATE	TRANSFERRED TO	AC.	FT. FRT.	VOL. PAGE	DATE
1513-131	R. B. C. HAUZIE	.22	60.0	551-1230		M.L. & D.L. KELLY	.22	60'	749-24	11-25-85	L. S. A. CASPAR	.22	60'	1001-1002	7-21-85					
132	M. CAMPAGNA	.22	60.0	550-270		SEE MAP														
133	K. DOWLING	.21	60.0	537-1101		N & S BURLINGHAMS			657-663		E. I. J. DEBORD	.21	60'			CO-TRUSTEE E. F. Z. DUTBORD	.21	60'	813-198	7-12-88
134	N. B. C. PHILLIPS	.22	60.0	551-1229		N. J. C. A. PHILLIPS	.22	60'	734-167	4-2-85	J. R. TOMASEK	.22	60'	819-477	10-14-88	SEE MAP				
135	W. B. M. BAILEY	.22	60.0	537-1102																
136	D. B. G. MANGOLD	.22	60.0	537-1100																
137	R. B. V. SCHNEIDER	.22	60.0	538-185		D & V SHAFFER	.22	60.0	609-985	7-11-77	M. R. STRIPAY	.22	60.0		8-1-78	J. W. WELLS			817-417	10-1-88
138	W. B. D. BOYD	.22	60.0	538-214		K. I. M. A. AMOS	0.22	60'	775-737	12-24-86										
139	J. B. V. WOLF	.21	60.0	538-446		T. A. KENNEDY	0.22	60'	872-514	5-8-91	KAREN A. STUNLEY	.22	60'	1019-1073	6-30-95					
140	J. B. H. BRUNSMAN	.21	60.0	577-816		STRAY 625-894														
141	D. B. L. TALLADINO	.22	60.0	537-1159		R. S. D. NALOPKA	.22	60.0	579-114		CAROL A. MA	.21	60'	621-1097		C. A. & J. K. HONG	.22	60'	1132-428	12-2-91
142	R. B. B. HARRY	.22	60.0	537-1162		E. B. SEY & D. HARRISON	.22	60.0	579-592		S. GRENTAR	.21	60'	720-941	10/11/84	S. F. H. GRENTAR	.21	60'	731-1218	1-78
143	R. E. K. EVANS	.22	60.0	538-184		K. EVANS	.22	60.0	599-717		PETER BORA JR			799-713						
144	J. B. B. DAUGHERTY	.22	60.0	537-1148		R. M. DAUGHERTY (KNEW) FINEST	.22	60.0	953-1144	9-16-93										
145	J. B. K. PATTERSON	3.58	4/12	326-41		G. OISHOP	3.58		647-917	3-2-79										
* 127	J. F. & L. R. PAPPALARDO			773-701																

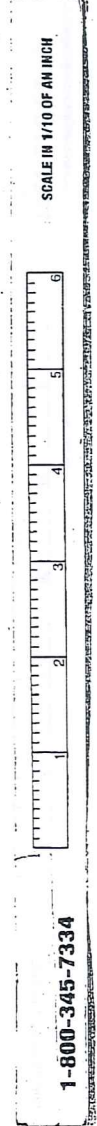
SCALE IN 1/16 OF AN INCH



1-800-345-7334

SCALE IN 1/10 OF AN INCH
1-800-345-7334

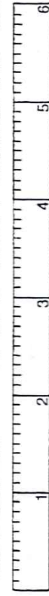




PARCEL NO.	TRANSFERRED TO	AC.	FT. FR.	VOL. PAGE	DATE	TRANSFERRED TO	AC.	FT. FR.	VOL. PAGE	DATE	TRANSFERRED TO	AC.	FT. FR.	VOL. PAGE	DATE	TRANSFERRED TO	AC.	FT. FR.	VOL. PAGE	DATE		
154-001	F. & C.A. PEIESTER	.27	70.0'	538-59		F. & C.A. PEIESTER	0.27	70'	767-222													
002	J. & P. WATSON	.27	70.0'	537-989																		
003	J. & R. WASILKO	.27	70.0'	537-957																		
004	G. & K. LINBERGER	.27	70.0'	612-489		J.P. & C.D. McCASKY	.27		933-993	3-23-93												
005	A. & I. KAVARAS	.27	70.0'	537-955		I. KAVARAS	.27	70'	729-299	1-22-93												
006	R. & M. SEE	.27	70.0'	537-990		SEE MAP																
007	G.J. & E.A. PRITZ	.27	70.0'	676-973	7-30-81																	
008	R. & J. TITUS	.27	70.0'	537-991		R.J. & K.S. TITUS	.27	70'	930-21	2-1-93												
009	P. & L. ALVORD	.27	70.0'	576-1211	6-23-75	P. & L. ALVORD																
010	J. A. HAMMACK			537-993																		
011	T. & H. SEVER	.24	60.0'	621-1241	9-19-78	W. & M. PENNELL	.24	60'	745-168	9-18-85	W.G. & M.J. PENNELL TRUSTEES	.24	60'	101-578	4-3-95							
012	R.C. & D. SISLER	.25	60.0'	537-721		R.C. & D. SISLER	.25	60'	733-790	4-1-85	J.A. & L.M. EDMONDS	.25	60'	117-502	8-15-97	J.A. EDMONDS				118-152	8-23-97	
013	P.M. & M.T. YUN	.25	60.0'	589-1096		P.M. & M.T. YUN	.25	60'	732-903	3-28-85												
014	R. MATHENA	.25	65.0'	663-1091		R.W. & L.S. WELDER			673-903	1-25-83												
015	J. & L. POWELL	.25	65.0'	537-930		J. & L. POWELL	.25	65'	733-053	4-1-85												
016	G.J. SEIFRIED	.25	65.0'	597-951		A. TANG & S. YUNG	.25	65'	216-111	8-24-88												
017	S. CRAMER	.25	65.0'	643-707		*SEC. OF HOUSING & URBAN DEV.	.25	65'	805-395	5-4-88	B.L. KIMBREW			868-35	3-7-91	J.J. & J.A. SMITH	.25	65'	926-753	12-22-92	SEE MAP	
018	W. & K. HAMARY	.25	65.0'	621-34		W. Hamary			712-287		S.A. HADRAZAK	.25	65.0'	855-526	8-17-88	SEE MAP						
019	G.J. & I.A. KREILACH	.25	65.0'	538-237		R.I.D. LUCARELLI	.25	65.0'	754-1000	3-20-86												
020	W. & R. BREWER	.25	65.0'	537-782																		
021	JOHN HOPKINS	.25	65.0'	613-154		SEE MAP																
022	M.A. BUTCHART	.27	70.0'	599-689		J.A. COLLIER			898-753	3-31-92	C.A. & C. COLLIER	.27	70.0'	959-212	10-27-93	SEE MAP						
023	R. & J. FAIRBANK	.27	70.0'	665-710		R.L. FAIRBANK	.27	70.0'	683-165	3-2-82	J.C. VARNER.	.27	70.0'	719-700	10/11/86	SEE MAP						
024	W.R. & C.M. DUNNING	.27	70.0'	637-960		C.M. DUNNING			844-706													
025	S. & B. RASHID	.27	70.0'	687-1133		R. & C. HENDRICKSON			705-1125		T.M. & D.K. MANNION			770-732		G.A. & D.M. SOBIE			70'	883-367	9-25-91	SEE MAP
026	C. & B. YAKO	.27	70.0'	537-946																		
027	J.F. BOLANEY	.27	70.0'	643-1067		J.F. & M. BOLANEY	.27	70'	733-1051	4-1-85	B. HEIKKILA	.27	70'	843-304	12-15-89	J. GASPAR	.27	70'	843-306	12-15-89	SEE MAP	
028	P.J. & D.L. PRZERACKI	.27	70.0'	637-1218		P.J. PRZERACKI					SEE MAP											
029	P. H. & A.J. WHITE	.27	70.0'	587-229		B.L. & K.A. BALLASH	.27	70'	733-218	1-9-85	SEE MAP											
030	J. & D. PERRY	.27	70.0'	589-376		J.F. & D.M. PERRY	.27	70'	732-422	3-19-85	D.M. PERRY	.27	70'	950-710	8-10-93	SEE MAP						
031	J. & B. OLIVER	.27	70.0'	629-479	8-25-78																	
032	W.J. & B. GIBSON	.26	70.0'	556-32																		
033	R.L. & D.P. KRAFFMAN	.27	70.0'	674-616	5-20-81																	
034	J. & V. HAMMETT	.27	70.0'	390-394		J.W. & V.F. HAMMITT	.27	70'	733-371	4-1-85												
035	T.R. MUNI & F.O. BENNETT, JR.	.27	70.0'	637-923																		
036	W. & A. COOPER	.27	70.0'	373-597																		
037	M. & C. MERLENE	.27	70.0'	502-64		M.L. & C.E. MERLENE	0.27	70'	768-794													
038	M. DEWEY	.27	70.0'	613-470																		
039	W.M. MUSIAL	.27	70.0'	524-808		A. NIKSA & J. SING	0.27	70.0'	578-877		D.L. & R.A. WILLIAMS	0.27	70.0'	580-512		SEE MAP						
040	K. & D. BENA	.27	70.0'	562-331		K.J. BENA	.27	70.0'	682-922	2-17-82	D.M. & K.J. BENA	.27	70'	732-113	3-26-85	C.E. & P.A. MURRAY	0.27	70'	762-940			
041	F. NEUMAN	.26	70.0'	625-197	7-10-78	M.D. URQUHART & C. TREADWAY	.26	70.0'	684-101	4-2-82	J.R. & L.D. ROSS	.26	70.0'	717-1201	9/2/84							
042	H.D. KING	.26	70.0'	443-513	11-25-64																	
043	D. & T. BRINING	.27	70.0'	601-398																		
044	W. & H. SHAFFER	.27	70.0'	669-549	11-03-80	W. & A. WHITE			701-1													
045	R. HALFORD	.27	70.0'	663-566																		
046	P. & P. THARP	.27	70.0'	459-408		D. & P. THARP	.27	70'	732-1294	1-9-85												
047	C. & A. STEAD	.26	70.0'	390-386		C.J. & A. STEAD	.26	70.0'	754-1278	4-28-86	D.J. & C.M. GEISMAN	.26	70.0'	920-1291	10-30-92							
048	KATHLEEN GREGG	.27	70.0'	615-576		R.A. TAYLOR			665-1158		R. & L. MILLER	0.27	70.0'	714-491	4-23-84	SEE MAP						
049	E. & J. KEITH	.27	70.0'	591-20		R.M. Sidbeck Sr			703-217													
050	T. & E. TREADWAY	.27	70.0'	601-77		T.L. MERK			704-624		R. & V. MORRIS	.27	70'	820-123	11-9-88	J. & E.B. DeBORD TRUSTEES	.27	70'	957-608	4-29-93		
051	J.J. III & H.C. SLADKEY	.26	70.0'	643-554		D.W. & J.A. NADEN	.26	70.0'	690-13	9-28-82	J.C. & L.J. PETROVIC			876-1157	7-5-91							
052	D.H. & B. BUTTS	.26	70.0'	551-360	2-2-73	B.L. BUTTS	.26	70.0'	683-116	3-24-82	M. & K. WENDL			351-394		SEE MAP						
053	ROLLIN COOKE III (665-892)	.26	70.0'	665-890	6-27-80	Rollin Cooke	.26	70.0'	708-195	12/18/82												
054	J. & T. PEINE	.27	70.0'	661-1093		M.F. GUMPPER	.27	70.0'	780-197	4/16/87	D.D. BOWYER			70.0'	868-1311	3-26-91						
055	L. & S. HALE, JR.	.27	70.0'	652-715																		
056	J.F. & C.G. VAND	.27	70.0'	551-837		M. & L.A. KEPPLER	0.27	70'	769-458													
057	J. & M. BROWN	.27	70.0'	603-12																		
058	T. W. & N. J. DUNCAN	.27	70.0'	587-5		N. J. DUNCAN	.27	70.0'	1034-614	11-27-95												
059	K.M. & C.C. OVARAK	.27	70.0'	551-397																		
060	R.D. & B.E. BARNES	.27	70.0'	643-1123		B.E. BARNES	0.27	70.0'	714-823	5-2-84	A.G. PITTAWAY	.27	70'	820-1850	11-9-83							
061	O.B. MILES	.26	70.0'	551-682																		
062	R. & L. ROUNTREE	.26	70.0'	551-459		A. & L. ROUNTREE	.26	70'	731-757	3-20-85	M.K. & D.M. RITTWAGE	0.26	70'	769-673								
063	J. M. MEEKS	.26	70.0'	678-1152		J.M. MEEKS	.26	70.0'	724-439	11/21/86	J.M. & M.J. MEEKS	.26	70'	957-308	10-13-93							
064	G. & J. ELEFTERIOU	.25	70.0'	581-458		G.A. & J.A. ELEFTERIOU	.25	70'	730-155	2-22-85												
065	W. & L. YOKUM	.26	70.0'	607-356		L. YOKUM	.26	70'	1031-1081	10-21-95	SEE MAP											
066	C. & H. BOYD	.26	70.0'	609-227		L. & M. LASKEY	.26	70.0'	719-236	7-25-84	T. & J. EIBEL	.26										


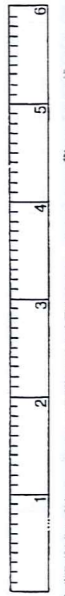
PARCEL NO.	TRANSFERRED TO	AC.	FT. FRT.	VOL. PAGE	DATE	TRANSFERRED TO	AC.	FT. FRT.	VOL. PAGE	DATE	TRANSFERRED TO	AC.	FT. FRT.	VOL. PAGE	DATE	TRANSFERRED TO	AC.	FT. FRT.	VOL. PAGE	DATE
1514-081	F. BAVIS	.28	71.6'	673-1283	5-13-81	W.S. & F.L. RICKARD	.28	71.6'	733-148	4-2-85	SEE MAP									
082	W. & F. RICKARD	.28	71.6'	601-843																
083	B. J. & S. A. BATCHELOR	.25	65.0'	647-32																
084	J. & P. DOWDLE	.25	65.0'	542-1344		PATRICIA A. DOWDLE			749-977	10 DEC 85	D.R. I.C.A. VANCE	0.25	65'	773-508		SEE MAP				
085	S. & S. ZARACK	.23	60.0'	576-728																
086	B. & L. MILLWARD	.25	60.0'	831-362																
087	C. & C. EISMAN	.23	60.0'	566-29																
088	D. & D. GREATHOUSE	.23	60.0'	637-274		BARCLAYS AMERICAN MORTGAGE INC.			740-1921	7-17-85	C.L. & R.R. YRUGHER	0.23	60'	766-915		R.R. YRUGHER	.23	60'	885-803	11-6-74
089	P. & N. YACOVELLA	.23	60.0'	542-581		N.L. YACOVELLA	.23	60'	720-1217	10/11/84	L.C. & C.C. SMITH			885-1326	10-31-91					
090	J. & E. McMURTRIE	.23	60.0'	621-712		T.W. & D.B. PARR	.23	60'	748-314	11-12-85										
091	V. & E. KULCH	.23	60.0'	542-579																
092	M. MANKING	.23	60.0'	580-1		F. & M. RINK	.23	60'	813-476	7-15-88	D.F. J. LOE	.23	60'	820-499	10-31-78					
093	W. & D. SHRIVER	.23	60.0'	665-410		R.F. & S.J. TENNYSON	.23	60'	727-1276	6-28-85										
094	J. & B. FRIEND	.23	60.0'	597-861		P.G. MANCUSO	.23	60'	623-141	5-24-78	S.T. HUGHES	.23	60'	926-981	12-23-92	SEE MAP				
095	T. & S.M. MCCRAE	.25	65.0'	643-964		R.W. & L.J. WELDER	.25	65.0'	719-517	7-27-84	SEE MAP									
096	H. & P. GANT	.25	65.0'	613-189																
097	K. PARR	.25	65.0'	629-211	8-18-78	M. & B. CLARIC			821-116		TRANS OHIO SAVINGS BANK			870-116	4-10-91	Dep. of Housing & Urban Dev.			870-988	4-18-91 (SEE MAP)
098	P.P. & C. LANZONE	.25	65.0'	546-1345																
099	K. & B. MATTHEW	.28	71.6'	643-258		C. NASKO			71.6'	907-1002	6-25-92	B.C. LUNDQUIST & J.E. Moss-LUNDQUIST	.28	71.6'	929-1168	1-29-93				
* 100	J. & G. SOMERVILLE	.28	71.6'	653-182		THE OHIO SAVINGS ASSOC.	.28	71.6'	682-1023	2-19-82	L.C. & L.M. NONNAMAKER	.28	71.6'	682-1081	2-19-82	P.S. & H.L. PERCASSI	.28	71.6'	733-439	5-31-85
101	T. & C. KOVACICH	.25	65.0'	675-785	6-30-81															
102	J.M. & J.L. LEONARDI	.25	65.0'	546-999		J.M. & J.L. LEONARDI	.25	65'	753-506	4-1-85										
103	J. & J. KRIZ	.23	60.0'	617-178	2-17-78															
104	S. & L. DACKIEWICK	.23	60.0'	609-133																
105	D. & L. FERRICK	.23	60.0'	544-295		L. FERRICK	.23	60.0'	994-340	9-4-94	SEE MAP									
106	R. & M.S. HARTZ	.23	60.0'	643-375		B.L. & C.W. CAGE	.23	60'	739-591	3-1-85	R. & L. CUDNIK					SEE MAP				
107	JEFFERY KLEVE	.23	60.0'	647-1169		T.B. GULLAUME	.23	60'	743-124	8-20-85										
108	R. & J. ROHRER	.23	60.0'	625-816		T.M. & L.S. McCAFFERY			677-476	5/19/83	SEE MAP									
109	G. & J. SANDRE	.23	60.0'	609-503		R.E. NELSON	.23	60'	625-701		R.E. & J.E. NELSON	.23	60'	745-138	10-3-85	V.M. PITT	.23	60'	811-1052	6-22-88
110	F. VOLDSYN	.23	60.0'	635-275		JUNIA KOWATZ			726-1233	10 DEC 84	G.R. & D.L. MIX	.23	60'	736-501	4-25-85	B. & S. SEAGRAVES				SEE MAP
111	N.L. WHITTEN	.23	60.0'	643-841																
112	D.K. & P. MONTGOMERY	.23	60.0'	546-996		G.R. & C.A. WISE			1092-31	2-14-97										
113	R. & G. CLONAN	.25	65.0'	621-170		ROBT. F. CHRISTINE A. HOPKINS			741-788	30 JUL 85										
114	R. & K. MARION	.23	60.0'	546-995																
115	T. & J. TROYAN	.25	65.0'	546-590		JANE D. & MELANIE E. GRUBBS			729-243	31 DEC 85										
116	D. R. & L. M. METCALFE	.28	70.0'	595-353		B. E. LANIRO	.28	70'	736-204	4-22-85	P.A. HOWSON	.28	70'	931-524	2-22-93					
117	R. & P. R. LARDIE	.22	70.0'	546-124		R.A. & P.R. LARDIE	.22	70'	733-117	5-27-85	E.J. & J. BACKOS	.22	70'	965-268	12-13-93	SEE MAP				
118	J. & A. ROMANICK	.22	70.0'	684-134	10-15-80	E. & K. McDONALD			800-64		K.F. McDONALD	.22	70'	1024-825	10-2-85					
119	K. & J. DOUGLAS	.22	70.0'	603-1045		K.A. & J.A. DOUGLASS	.22	70'	732-588	3-27-85										
120	C.T. & D.S. DOREMUS	.22	70.0'	550-735		D.S. DOREMUS			712-533		L.C. & R.M. SULLY	.22	70'	742-1238	11-22-85					
121	M.E. & J.M. SOTKA	.22	70.0'	550-825		R.A. UHL	.22	70'	889-680	12-13-91										
122	R. & B. SANDERS	.22	70.0'	629-677	8-31-78	R.J. FRISTAS			1015-329	12-20-84										
123	J. EWING	.22	70.0'	665-1070	7-5-80															
124	D. & V. SPADA	.26	53.5'	661-306		D.F. SPADA			697-707	5/5/83	R.V. & D.S. GIGLIOTTI & D. THOMAS	.26	53.5'	747-1120	11-6-85	SEE MAP				
125	G. & S. EVAN	.40	53.5'	593-1135																
126	B. & S. WENZEL	.46	53.5'	663-37																
127	B. WILLIAMS	.30	53.5'	550-756		D.R. & W.D. CESNIK	.30	53.5'		11-04-82	SEE MAP									
128	W.D. & N.L. FISHER	.20	60.0'	550-284		R.J. GILBERT & K.A. PATTI	.20	60.0'	721-442	10/18/84	K.A. GILBERT	.20	60'	745-908	9-27-85	M.T. PARKER				SEE MAP
129	S.L. TEWELL	.21	60.0'	550-266																
130	W.E. & D.C. KOSPERSKI	.22	60.0'	550-444		P.G. WATSON	.22	60'	998-234	10-24-94	SEE MAP									
131	C.E. & M.M. STRAZINSKY	.23	60.0'	550-446		M. & P. JOINER	.23	60'	811-303	6-13-87	B. BOSKOVIC	.23	60'	821-198	11-11-88	DAVID LETKI				1000/118
132	L.E. & E.L. BECKMAN	.24	60.0'	550-217		G. BECKMAN	.24	60'	811-1018	6-21-88										
133	E.G. HENDRICKSON	.25	60.0'	568-659	8-3-74															
134	D. M. GASPER	.34	65.0'	582-20		H.S. RUSHTON	0.34		713-1517	4-23-84	W. & K. GREYCHA	.34		808-605	5-6-88					
135	V.A. & J.L. BAKER	.34		550-271		SARVEL & DOROTHY KOHN	10.57		728-1070	3/30/85										
136	R. & J. WISNIEWSKI	10.51		326-332																
* 100	A.L. & L.J. HURLEY	0.28	71.6'	768-337		* L.J. HURLEY	.28	71.6'	803-733	2-5-88	SEE MAP									

SCALE IN 1/10 OF AN INCH



1-800-345-7334

1-800-345-7334



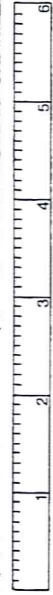
16-9

1610-001

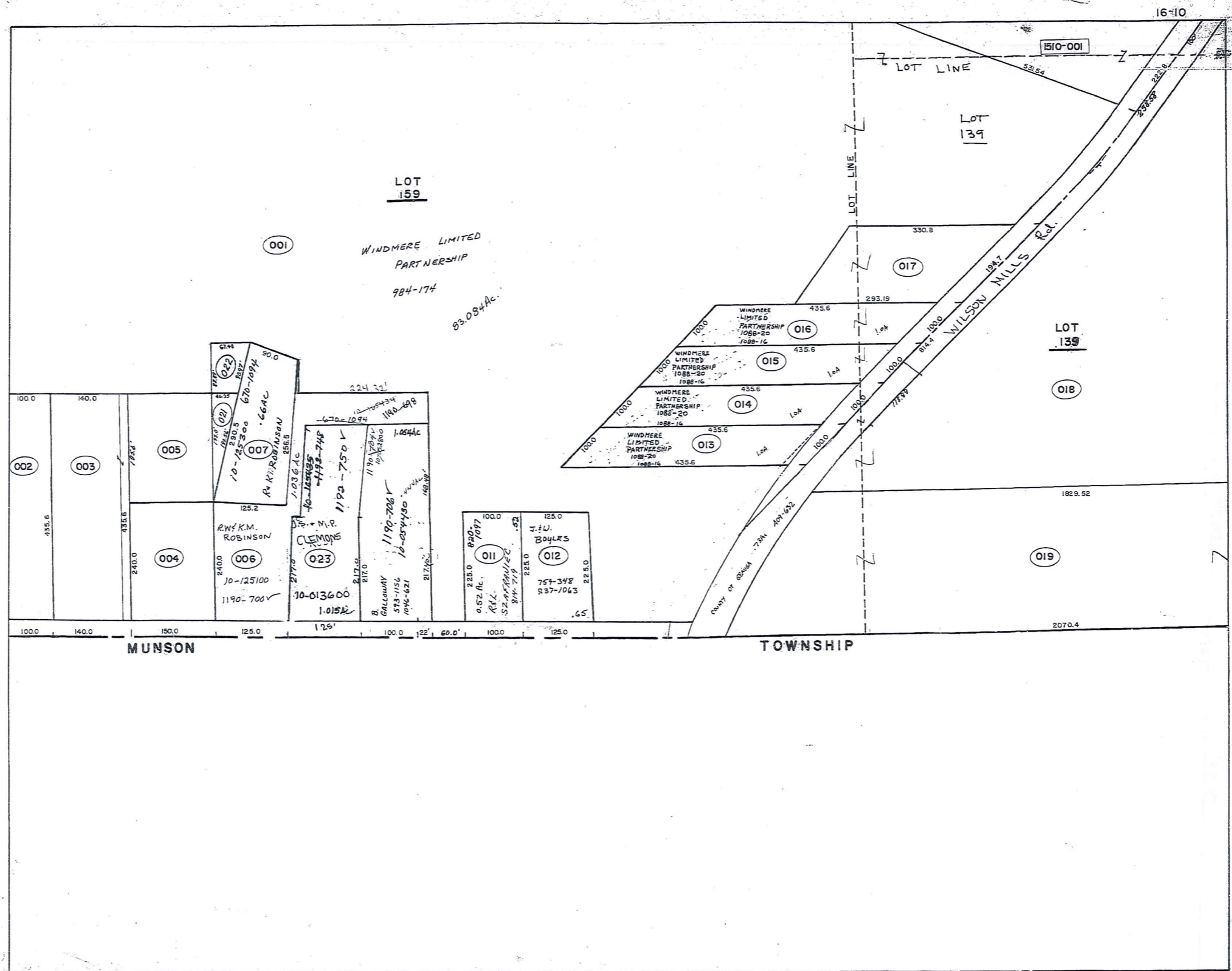
LINE

CORP
735' 1610-002

SCALE IN 1/10 OF AN INCH

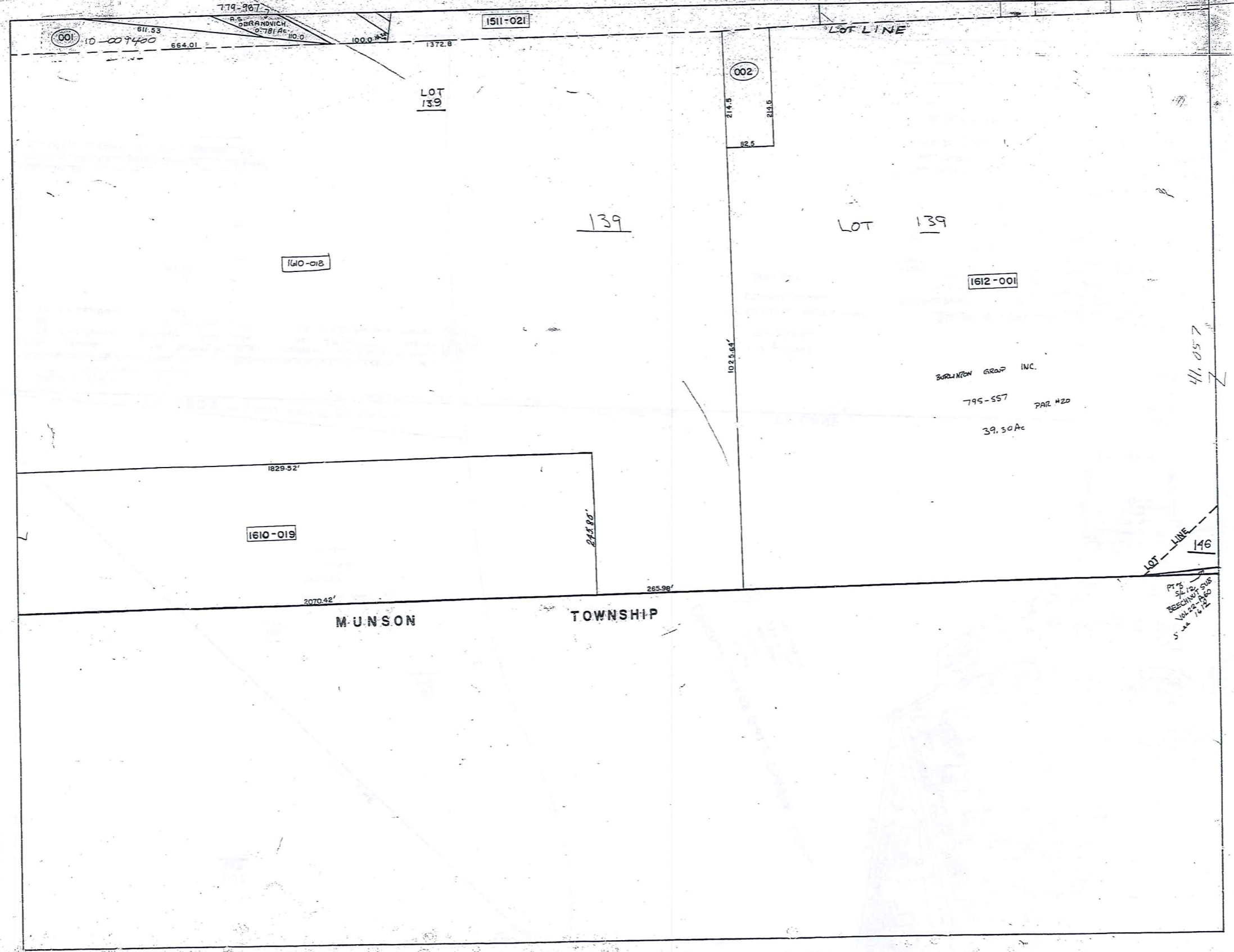


1-800-345-7334



SCALE IN 1/10 OF AN INCH
1-800-345-7334

See 1610

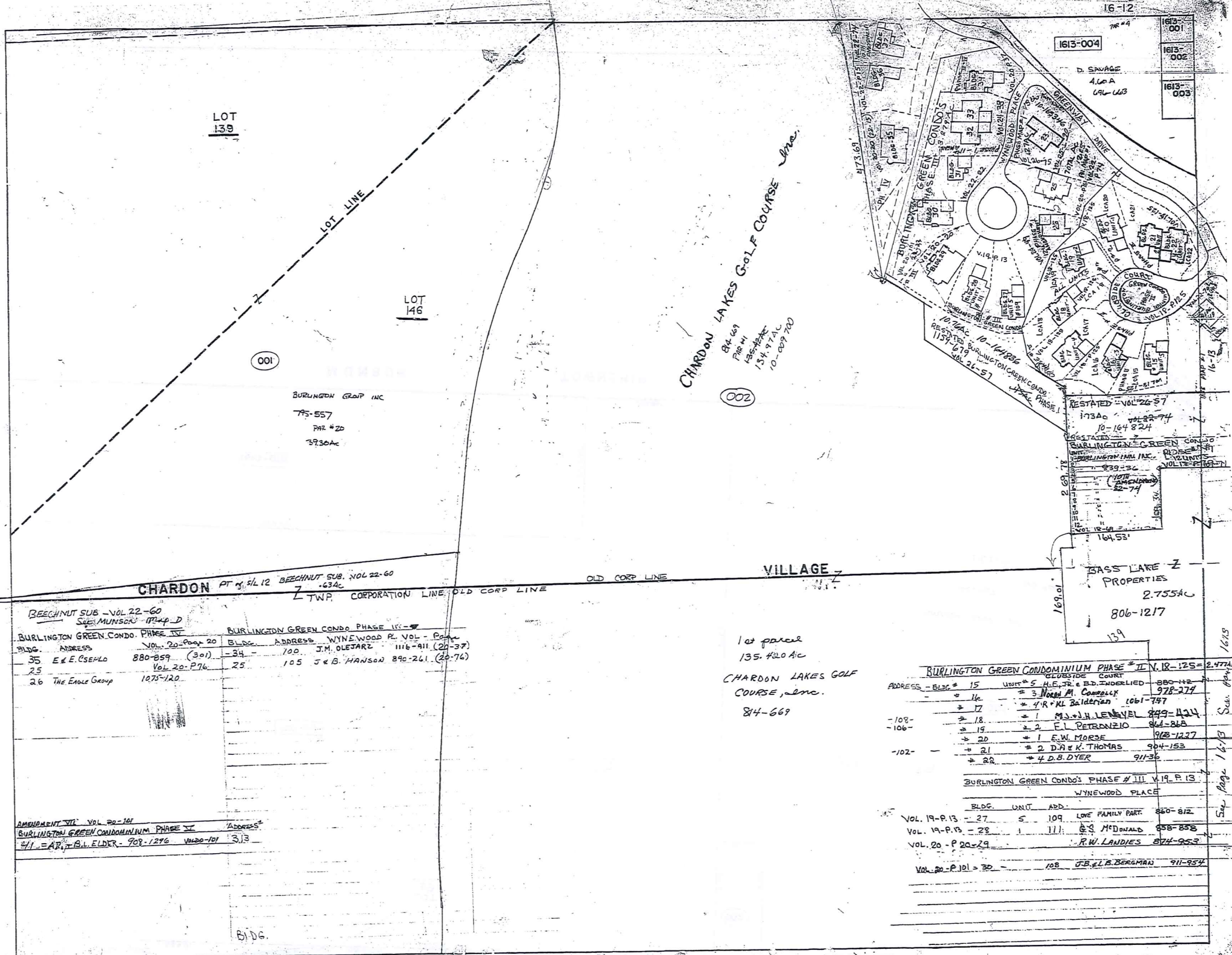


PT 7
SE 1/4 SW 8
BEECHWATER
VOL 22 P 20
5-24-16-12

SCALE IN 1/10 OF AN INCH



1-800-345-7334



LOT 139

LOT 146

001

BURLINGTON GROUP INC
75-557
PAR #20
3930 AC

CHARDON LAKES GOLF COURSE, Inc.
84-649
PAR #4
125-52 AC
154-97 AC
10-009 200

002

CHARDON PT. N. 5/4 1/2 BEECHNUT SUB. VOL 22-60
TWP. CORPORATION LINE OLD CORP LINE

VILLAGE

BEECHNUT SUB - VOL 22-60 SEE MUNSCH 1744-D		BURLINGTON GREEN CONDO PHASE IV	
BLDG.	ADDRESS	BLDG.	ADDRESS
35	E & E. CSEHLO 880-859 (301)	34	100 J.M. OLETARZ 1116-911 (20-37)
25	VOL 20-P76	25	105 J & B. HANSON 890-261 (20-76)
26	The Eagle Group 1075-120		

AMENDMENT VII VOL 20-101 BURLINGTON GREEN CONDOMINIUM PHASE II		ADDRESS
41	AR. B.L. ELDER 909-1296	VOL 20-101 313

1st parcel
135.420 AC
CHARDON LAKES GOLF COURSE, Inc.
84-669

BURLINGTON GREEN CONDOMINIUM PHASE # II N. 18-125-247A			
ADDRESS - BLDG #	UNIT #	NAME	PHONE
15	5	M.E. & B.D. UNDERLIED	880-442
16	3	NORMA M. COMPELLI	978-274
17	4	R. KL. BALDERIAN	1061-747
108	18	M.S. & J.H. LENEVEL	849-434
106	19	F.L. PETRONZIO	841-848
	20	E.W. MORSE	912-1227
102	21	D.A. & K. THOMAS	904-153
	22	D.B. DYER	911-36

BURLINGTON GREEN CONDO'S PHASE # III N. 19-13			
BLDG.	UNIT	ADD.	PHONE
19-P.13	27	5 109 LOVE FAMILY PART	860-812
19-P.13	28	111 G.S. McDONALD	858-858
20-P.20-29		R.W. LANDIES	874-953
20-P.101-30		108 J.B. & L.B. BERGMAN	911-954

SEE PAGE (17-12, 17-13, 17-14)

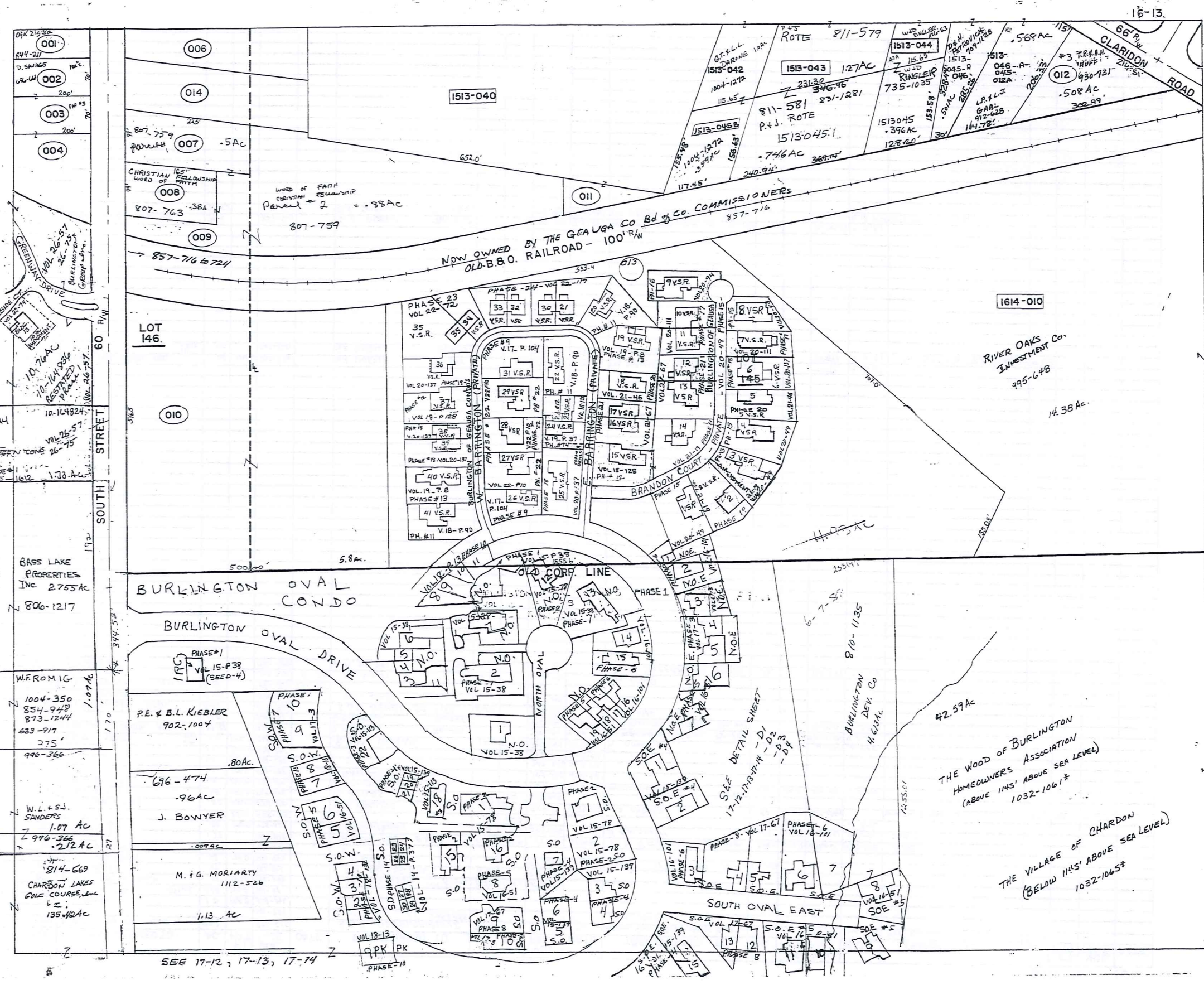
PARCEL NO.	TRANSFERRED TO	AC.	FT.	VOL.	DATE	TRANSFERRED TO	AC.	FT.	VOL.	DATE	TRANSFERRED TO	AC.	FT.	VOL.	DATE	
1610-001	R. & P. FOWLER Etal	80.6		430-525		S.G.S. DEVELOPMENT	80.6		574-575		Twining Mills Development Corp.	83.6		582-917	Dec 75	
				501-999		" " 2 PAR. 832			" "		SEE MAP					
002	J. M. NIEHUS	1.0	100.0	520-296												
003	S. B. C. GROVER	1.40	140.0	362-99												
004	E. B. C. GOTTSCHALK	.83	83.0	492-246		R. & K. ROBINSON	1410-21	0.73	150.0	578-930						
005	R. J. FOWLER	.77	77.0	452-813		E. & C. GOTTSCHALK		.82	82.0	578-642						
006	R. & K. ROBINSON	.68	68.0	480-921		S.S. DEED				610-1097						
10-125300	R. & K. ROBINSON	.66	66.0	492-14		" "					SEE MAP 1190-700					
007	R. J. FOWLER	1.94	194.0	452-813		Lt 34 1/2 023 2.63 Ac	1.31	131.0	SPLIT	10/98	R. J. FOWLER LEASING	.36 Ac	36.0	NO FRONTAGE	452-818	
008	F. B. M. ROOT	.50	50.0	478-578		N. B. G. BILBWAY	.50	50.0	593-1156		B. GALLOWAY	.50	50.0	1046-621	4-3-96	
009	F. B. M. ROOT	.11	11.0	480-705		" "	.11	11.0	" "		" "	.11	11.0	" "	4-3-96	
010	F. B. M. ROOT	.10	10.0	478-797		" "	.10	10.0	" "		" "	.10	10.0	562-1283	GENERAL MOTORS Corp.	
011	E. C. L. SHILLINGS	.52	52.0	538-1031		E. W. SHILLING	.52	52.0	559-5	12-13-73	V. A. AYDENT	.52	52.0	562-1283		
012	W. S. J. BOYLES	.65	65.0	464-690		J. BOYLES	0.65	65.0	757-348		" "					
013	L. S. GALIANO	1.0	100.0	478-84		S. GALIANO LIVING TRUST			905-378	6-2-92	WINDMERE LIMITED PARTNERSHIP	1.0	100.0	1088-20	1-10-97	
014	" "	1.0	100.0	478-799		S. GALIANO LIVING TRUST			905-372	6-2-92	" "	" "	" "	" "	" "	
015	" "	1.0	100.0	478-797		" "			905-371	6-2-92	" "	" "	" "	" "	" "	
016	" "	1.0	100.0	478-795		" "			905-374	6-2-92	" "	" "	" "	" "	" "	
017	R. & M. HANKS	1.0	100.0	268-218		R. & M. HANKS	1.0	100.0	731-1044	1985	R. HANKS	1.0	100.0	1011-291	4-7-85	
018	BASS LAKE COMM. INC.	32.55	3255.0	221-171		G. E. DURELL			795-484	9-18-87	THE BURLINGTON GROUP, INC.			795-557,576	9-18-87	
019	" "	11.0	110.0	221-171		G. E. DURELL			795-484	9-18-87	THE BURLINGTON GROUP, INC.			795-557,576	9-18-87	
020	R. & P. FOWLER ETAL	0.47	47.0	513-764		S.G.S. DEVEL. CO.	1.47	147.0	574-515		SEE MAP					
021	R. & K. ROBINSON	0.104	10.4	578-950		S.S. DEED			670-407		" "					
022	R. & K. ROBINSON	0.116	11.6	522-1047	12-75	" "			" "		" "					
023	M. H. BIXBY	0.63	63.0	568-777	9-74	L. BIXBY	.63	63.0	643-1156		SEE MAP					
4011	G. & M. Sackel			701-682		M. M. SACKEL					R. E. SZAFRANIEC	24-719	.52	52.0	320-1097	7-6-88
1611-001	BASS LAKE COMM. INC.	.42	42.0	237-176		G. E. DURELL			795-484	9-18-87	THE BURLINGTON GROUP, INC.			795-557,576	9-18-87	
"	"	.40	40.0	221-180		G. E. DURELL			795-484	9-18-87	THE BURLINGTON GROUP, INC.			795-557,576	9-18-87	
1612-001	BASS LAKE COMM. INC.	31.2	312.0	221-160		G. E. DURELL			795-484	9-17-87	THE BURLINGTON GROUP, INC.			795-557,576	9-18-87	
SPLIT 1602	"	31.52	315.2	221-160		G. E. DURELL			795-484	9-17-87	THE BURLINGTON GROUP, INC.			795-557,576	9-18-87	

SCALE IN 1/10 OF AN INCH

1-800-345-7334

SCALE IN 1/10 OF AN INCH

1-800-345-7334



1614-010
RIVER OAKS
INVESTMENT CO.
995-648
14.38 AC.

THE WOOD OF BURLINGTON
HOMEOWNERS ASSOCIATION
(ABOVE 1145' ABOVE SEA LEVEL)
1032-1061*

THE VILLAGE OF CHARDON
(BELOW 1145' ABOVE SEA LEVEL)
1032-1065*

SEE 17-12, 17-13, 17-14

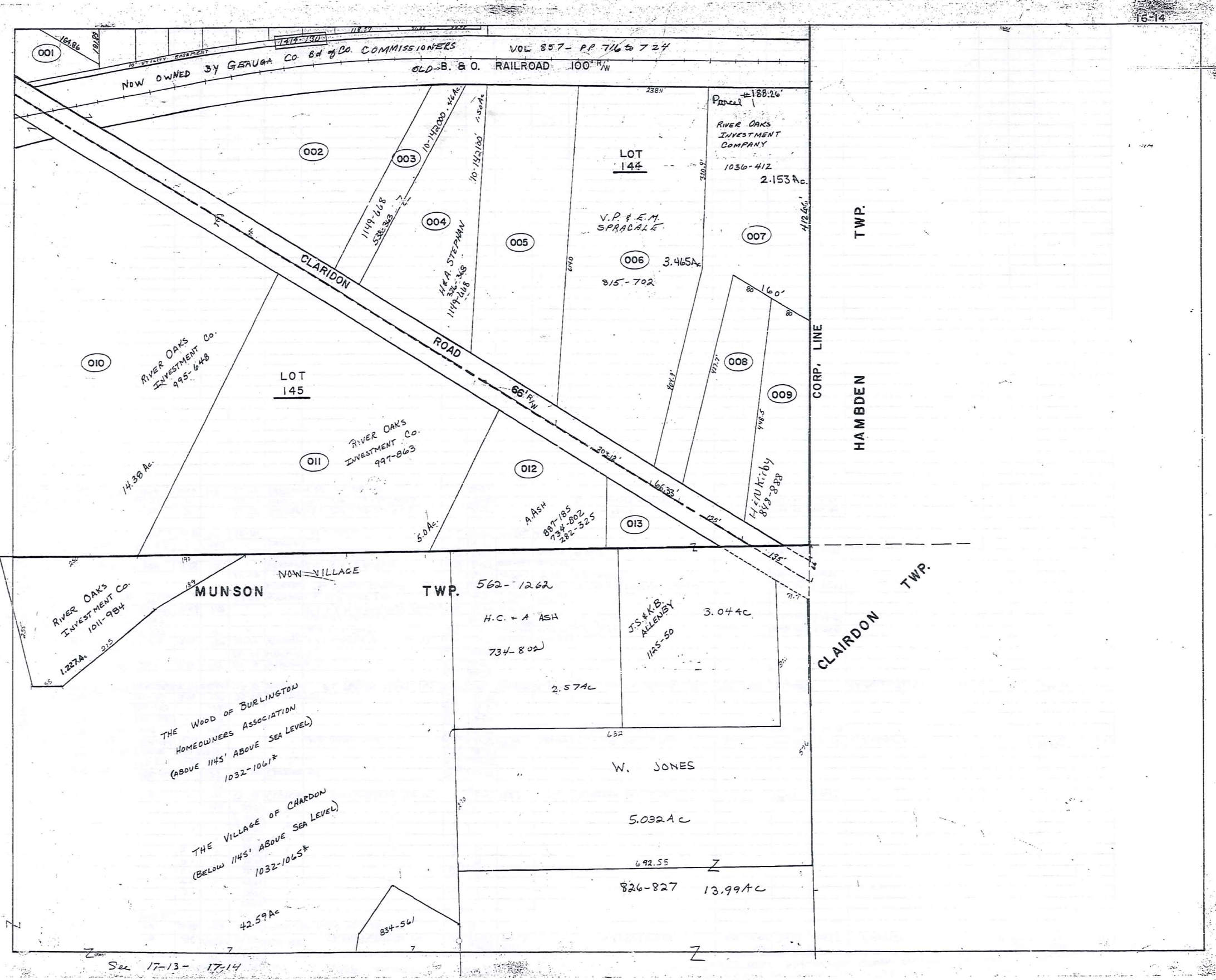
BURLINGTON GREEN CONDOMINIUM - PHASE MAP NO. 1 = TENTH AMENDMENT VOL 22-74 ALL UNITS PER NEW PLAT (6-23-98) NOW FIRST AMENDMENT UNIT # 23, 39, 40, 12-16, 13-15, 12
 RESTATED BURLINGTON GREEN CONDOMINIUM PHASE 1 VOL 26-57

UNIT #	PHASE #	TRANSFERRED TO	AC.	ADDRESS	VOL. PAGE	ROAD NAME	TRANSFERRED TO	AC.	FRONT	VOL. PAGE	DATE	TRANSFERRED TO	AC.	FRONT	VOL. PAGE	DATE
1-18-69-1	I	BURLINGTON INN INC.	12.76	426	22-74	SOUTH ST.	NOW VOL 26-57									
2	I	"	939-36	"	22-74	"	"									
3	I	"	"	"	22-74	"	"									
4	I	"	"	"	22-74	"	"									
5	I	"	"	"	22-74	"	"									
6	I	"	"	"	22-74	"	"									
7	I	"	"	"	22-74	"	"									
8	I	"	"	"	22-74	"	"									
9	I	"	"	"	22-74	"	"									
10	I	"	"	"	22-74	"	"									
11	I	"	"	"	22-74	"	"									
12-18-69-1	I	"	120	22-74												
13-PR. MAP #1 (10)		BURLINGTON GROUP, INC.	101	103	22-74	CLUBSIDE CT.	BURLINGTON DEV. CO	12.5	102.8	98.2	9.9.2	PETERSEN DEV. LTD.		1108-7		6-9-97
15-18-125-II	II	H.F. JR. & B.D. INDERLED	880-112	105	22-74	CLUBSIDE CT.										
16	II	N.M. CONNOLLY	978-274	107	"	"										
17	II	C.J. TITGENMEIER & BILLY TRUDEL	854-332	109	"	"										
18	II	M.J. & J.H. LENGYEL	849-424	108	"	"	M.L. HAMILTON									
19	II	F.L. PETRONZIO	844-868	106	"	"										
20	II	E.W. MORSE	963-327	104	"	"										
21	II	D.A. & K. THOMAS	904-153	102	"	"										
22-18-125-II	II	D.S.B. DYER	911-36	100	22-74	CLUBSIDE CT.										
23-25-90-25		PHASE MAP #1-125 AMENDMENT	151	100	25-90	WYNEWOOD PL.	R.L. DESIGN BLDG INC.	10-145	346	119-175	9-3-97	BURLINGTON GROUP INC.	12.5	75	1160-195	DA. Mollen Bldg Trust 10-11-55-94
25-20-76-III	III	J. & B. HANSON	890-267	105	22-74	WYNEWOOD PL.										
26-24-49-PR. I	I	125 AMENDMENT			24-49	WYNEWOOD PL.										
27-19-13-III	III	LOVE FAMILY PART	860-812	109	22-74	WYNEWOOD PL.	V.L. CONFORTE	26-57	109	1054-120	6-4-96					
28-19-13-III	III	G.S. McDONALD	858-857	111	"	"	W.H. & L.E. JONES	26-57	111	1049-115	4-29-96	L.E. JONES	12.46	111	1049-1197	4-29-96
29-20-20-III	III	R.W. LANDIES	894-953	"	"	"	V.D. & G.A. LANDIES	26-57	1057-899	1057-899	1-3-96	C.L. Malish			1141-1024	3-15-95
30-22-22-III	III	J.B. & L.B. BERGMAN	911-754	108	"	"	R.D. & B.M. GUARNERA, Trustees	26-57	1018-202	1001-216	4-28-94					
31-22-22-III	III	WILLIAMSBURG BLDG	993-390		22-74	WYNEWOOD PL.	M.A. HARRIGAN									
32-24-38-PR. I	I	1 AMEND. II			24-38	WYNEWOOD PL.	TAL. ENGLE GROUP									
33-24-38-PR. I	I	1 AMEND. II			24-38	WYNEWOOD PL.	"									
34-20-37-III	III	M.J. & K.H. LANESE	889-458	100	"	WYNEWOOD PL.	K.H. LANESE	26-57	1030-1163	10-17-95						
35-20-20-IV	IV	ET & CSEPLO	880-859	301	"	GREENWAY DR.	E.R. CSEPLO	10-164921	26-57	1171-270	9-9-95	M. Malis			1165-459	9-17-95
36-22-15-IV	IV	M.L. ANDREAS	989-53	303	"	GREENWAY DR.										
37-PR. MAP #1 (10)		BURLINGTON BLDG	1008-307	305	22-74	"	M.L. NOLE									
39-PR. MAP #1-1st AMENDMENT					26-75	GREENWAY DR.	10-165425					JR. D.W. PRUCE			1173-17	7-16-98
40-PR. MAP #1-1st AMENDMENT					26-75	GREENWAY DR.	10-165426					R.H. MC. SNYDER, TRUSTEES			1175-41	7-16-98
41-(20-101) 5		A.R. & B. ELDER	908-1296	313	22-74	GREENWAY DR.	VOL 26-56									

SCALE IN 1/10 OF AN INCH
 1-800-345-7334

RESTATED 10-165346 FIRST AMENDMENT VOL 26-75
 RESTATED 10-165346 FIRST AMENDMENT VOL 26-75

SCALE IN 1/10 OF AN INCH
1-800-345-7334



PARCEL NO.	TRANSFERRED TO	AC.	FT. FRT.	VOL. PAGE	DATE	TRANSFERRED TO	AC.	FT. FRT.	VOL. PAGE	DATE	TRANSFERRED TO	AC.	FT. FRT.	VOL. PAGE	DATE	TRANSFERRED TO	AC.	FT. FRT.	VOL. PAGE	DATE	
1613-001	E. SCHWINDLE	.36	70.0	480-19		See Map															
002	R. B. SAVAGE	.36	70.0	247-493		R. B. SAVAGE	.36	70.0	667-831		D. SAVAGE	.36		626-663							
003	" "	.36	70.0	247-493		" "	.36	70.0	667-831		D. SAVAGE	.36		626-663							
004	" "	3.97	4.60	257-412		" "	4.60		667-731		D. SAVAGE	4.60		626-663							
006	R. PHILLIPS	1.40		226-150		K. N. RARICK (SPLIT)	0.86		772-192												
* 007	W. H. SAVAGE	.50	99.0	523-525		R. B. SAVAGE			667-831												
* 008	R. SAVAGE	0.36	99.0	170-44		R. B. SAVAGE			667-831												
* 009	W. H. SAVAGE	0.88	2.32	523-525																	
010	BASS LAKE COMM. INC.	17.73	546.5	425-71		J. Petersen, Trustee	17.73	546.5	663-300		Village Station Assoc.	5.80	2.93	546.5	641-995	LOT SPLIT SEE 013 (5.8 remain)					
011	I. D. BLACK	0.85	315.0	285-593		B. HENFIELD INC (***)	.85	315	641-699		PETERSEN & IBOLD Co., L.P.A.	.85	315	676-794		R. S. WOODIE #3	REMAINER OF 1912	.508	214.51	696-460	4-6-83
012	J. B. H. CHEPASO	11.93		645-63		J. S. PETERSEN	11.93		688-538	8/10/82	BURLINGTON DEV. COMPANY	11.781		724-413	11/2/86	SPLIT ~ SEE 1613-UNIT# D-3					
1513045	PETERSEN & IBOLD Co	SPLIT	1.28	676-772		W. G. D. RINGLER	1.142		735-135	4-16-85											
1513045-B	PETERSEN & IBOLD Co	SPLIT	"	676-772		CHARDON CONG. & JERONAH	.359		735-476	4-5-85	G. T. & L. L. DARONE	.359		1004-1272	1-6-95						
046A-045-012A	PETERSEN & IBOLD Co	SPLIT	"	"	# 2	RONALD & SUSAN WOODIE	.508	115'	676-794	4-6-83											
046A-046	PETERSEN & IBOLD Co	SPLIT	"	"	# 1	RONALD & SUSAN WOODIE	.501	120.72'	676-794	4-6-83											
SPLIT OUT OF 006	* 014	W. C. ARWOOD	0.712		772-188																
1614-001	J. & J. SCHNEIDER	.27		550-994		J. D. BROUSE			619-508	2-28-78	M. G. M. PROPERTIES	.27		653-82	9-15-79	L. E. & R. M. TICE	.27			775-974	
002	L. BLATTNER	2.43		532-326																	
003	H. & A. STEPHAN	.46		538-363																	
004	" "	1.50		326-368																	
005	R. & F. WISNIEWSKI	2.03		556-333		EXT.			728-1072	23 Jan 85	R. WISNIEWSKI	2.03		1027	1313						
006	G. & V. SHENKER	3.46	203.1	559-1192	3-18-74	V. M. SHENKER	3.46	203.1	559-1192	3-18-74	D. Kohn	3.465	203.1	584-517		SARVE & DOROTHY KOHN	SS (729-1287)				
007	R. & F. WISNIEWSKI	2.10	135.0	486-69		S. & D. KOHN	2.15	66.6	728-1089	1985	S. LERTZMAN	2.15	60'	804-708	3-1-88	SEE MAP					
008	Wm. G. RIMES	1.0	135.0	486-69		J. & M. Rimes	1.0	135.0	621-779		B. BURNOW			621-226		B. & L. L. BURNOW	1.0	135'	735-261	4-3-85	
009	F. & M. KONSTEL	1.0	135.0	484-447		H. E. N. KIRBY	1.0	135.0	576-1111		See Map										
010	R. B. I. GARDNER	4.33	8.70	278-601		R. E. Gardner			706-1241		See Map										
011	C. & E. FAY	5.0		505-1054		C. F. FAY	5.0		810-146	5-27-88	RIVER OAKS INVESTMENT Co.	5.0		997-863	10-18-94						
012	H. & A. ASH	1.46		282-325		H. C. & A. ASH	1.46		734-802	4-2-85	A. P. H.	1.46		887-185	11-15-91						
013	R. B. H. LePROVOST	.57		239-57																	
1613 * 007	D. SAVAGE	(1/8 2.4)	0.50	99.0'	696-277	4-5-83	Word of FAITH CRIST. FELLOW.		707-767	807-759											
* 009	" "	(1/8 2.4)	0.88		696-277	4-5-83	" "														
* 008	" "				696-663		" "														
1614-006	S. LERTZMAN	3.46	203.1	804-706	3-1-88	V. E. SARACAK	3.46	203.1	916-702	8-5-88											

SCALE IN 1/10 OF AN INCH

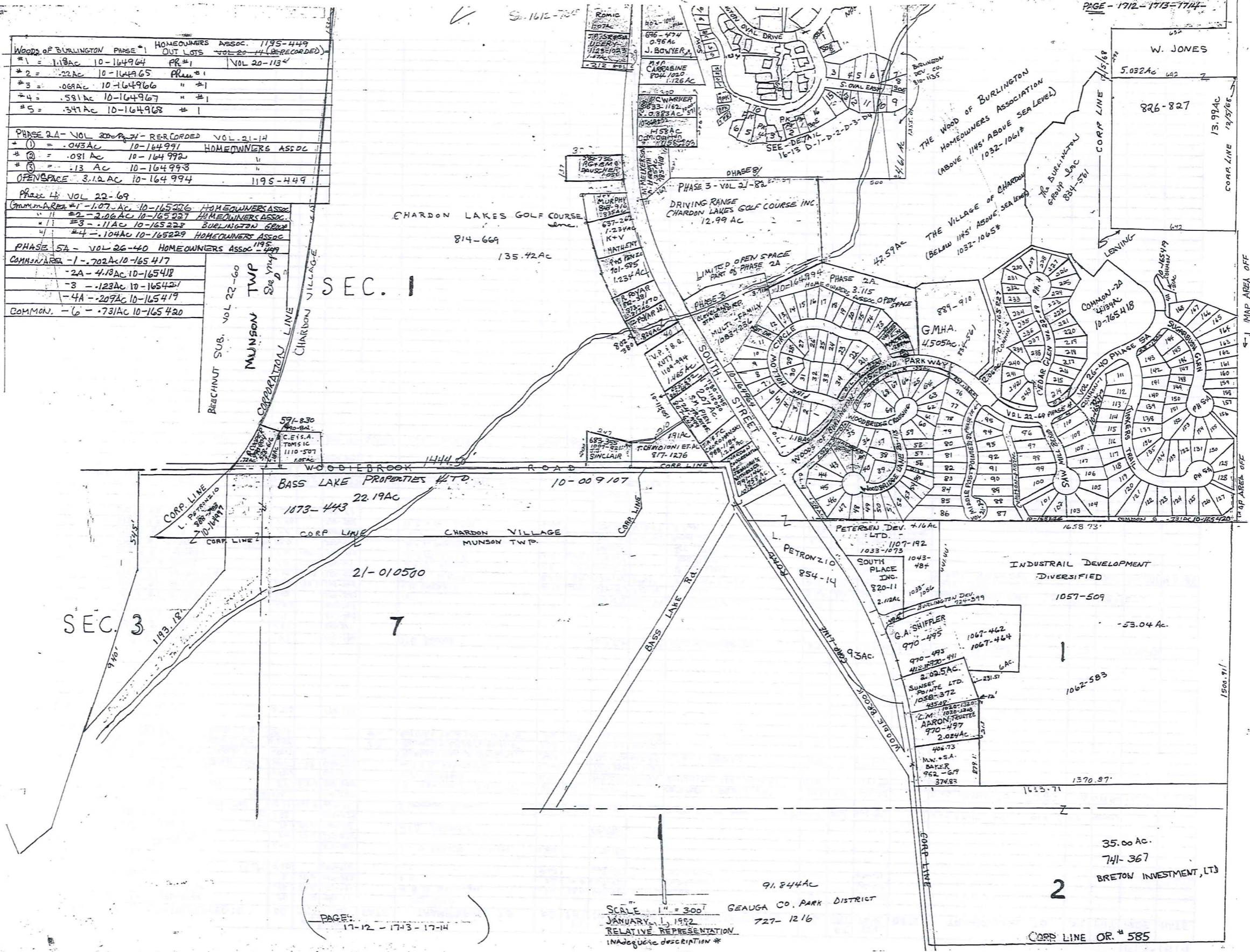


1-800-345-7334

WOODS OF BURLINGTON PHASE 1 HOMEOWNERS ASSOC. 1195-449			
#1	1.18 AC	10-164964	PR #1
#2	.22 AC	10-164965	PR #1
#3	.069 AC	10-164966	" #1
#4	.581 AC	10-164967	" #1
#5	.347 AC	10-164968	" #1
PHASE 2A - VOL 20-87 - RECORDED VOL 21-14			
#1	.043 AC	10-164971	HOMEOWNERS ASSOC
#2	.081 AC	10-164972	"
#3	.13 AC	10-164973	"
OPENSIDE 3.12 AC 10-164974 1195-449			
PHASE 4 - VOL 22-69			
Common Area #1	1.07 AC	10-165226	HOMEOWNERS ASSOC
" #2	2.06 AC	10-165227	HOMEOWNERS ASSOC
" #3	.11 AC	10-165228	BURLINGTON
" #4	.104 AC	10-165229	HOMEOWNERS ASSOC
PHASE 5A - VOL 26-40 HOMEOWNERS ASSOC 1195-449			
Common Area -1	7.02 AC	10-165417	
-2A	4.13 AC	10-165418	
-3	.123 AC	10-165421	
-4A	.207 AC	10-165419	
Common -6	.731 AC	10-165420	

SCALE 1/4" = 100' OF AN INCH

1-800-345-7334



PAGE: 17-12 - 17-13 - 17-14

SCALE 1" = 300'
 JANUARY 1, 1992
 RELATIVE REPRESENTATION
 INADEQUATE DESCRIPTION #

CORP. LINE OR. # 585

17-12-17-13-17-14


(16-13 - D-1)

PARCEL NO.	TRANSFERRED TO	AC.	FT.	VOL.	DATE	TRANSFERRED TO	AC.	FT.	VOL.	DATE	TRANSFERRED TO	AC.	FT.	VOL.	DATE	TRANSFERRED TO	AC.	FT.	VOL.	DATE
BURLINGTON OF GEORGIA CONDO'S																				
N.O.																				
UNIT #	NAME	ADD.	PHASE	PLAT	DEED	NAME	ADD.	PHASE	PLAT	DEED	NAME	ADD.	PHASE	PLAT	DEED	NAME	ADD.	PHASE	PLAT	DEED
1	C.I.R.A. GEE	101	1	15-38	730-649	C. GEE	1	15-38	930-214	C.I. & L.J. GEE	1	15-38	1118-1012							
2	M.H. & F. BURR	103	1	15-38	742-37	H.M. & F.L. BURR	1	15-38	891-904											
3	C.K. & D.J. COTTRELL	105	1	15-38	733-7	D.J. COTTRELL	1	15-38	828-949	D.J. Cottrell Living Trust	105	1	15-38	1064-907						
4	J.H. WEISS, JR.	107	1	15-38	755-705	P. MOONEY & L.M. SMITH	107	1	15-38	964-316	J.R. FORD	107	1	15-38	943-413					
5	H.F. & B. INDERLIED, JR.	109	1	15-38	752-861	R.S. MARTIN	109	1	15-38	967-958	G.H. SELVAGGIO	109	1	15-38	1012-1282	W.L. & S.J. SANDERS	109	1		1122-1114
6	D.M. KING & P.G. KING	111	1	15-38	751-1196	P.G. KING	111	1	15-38	890-941	R.P. & P.A. KENT	111	1		1001-871	J.T. & G.M. MONDELLO	111	1		1100-1175
7	T.E. & C.R. ZELLER	113	1	15-38	766-1222	A. PAINTER	113	1	15-38	904-1204	A.E. PAINTER TRUSTEE	113	1		1036-914					
8	K. KRUPA	115	10	18-13	945-926															
9	PETERSEN DEV. LTD.	117	10	18-13	1107-185															
10	PETERSEN DEV. LTD.	119	10	18-13	1107-185	S. ROBERTSON	119	10	18-13	1204-042										
11	Q. ROBERTSON	121	10	18-13	959-615															
12	I.D. CESNIK	125	2	15-78	742-700															
13	G.A. SHIFFLER	127	1	15-38	729-1197	G.A. SHIFFLER	1	15-38	749-669											
14	J.F. WISE	129	6	16-101	805-448	J.P. & L.L. JOHNSTONE	129	6	16-101	962-194										
15	B. SHAEFER	131	6	16-101	803-964	JOHN L. DUFFY	131	6	16-101	863-602	J.L. DUFFY, TRUSTEE 10-164770	131	6	16-101	1166-982	6-14-98				
16	D.P. & M.J. CLOAK	133	6	16-101	800-1038	DONALD & MARGARET CLOAK	133	6	16-101	801-152	A.E. RILLIHAN 10-164771	133	6	16-101	1149-95	1149-95				
17	M.E. KING	135	6	16-101	924-344	C.A. BARRY	135	6	16-101	1034-506										
18	L.A. MAHNE	137	5	16-51	793-528	M.L. HAMILTON	137	5	16-51	834-282	J.R. & J.R. IANNUCCI				982-503	5/21/94				
19	G.A. HEDLUND	139	5	16-51	793-325															
N.O.E.																				
UNIT #	NAME	ADD.	PHASE	PLAT	DEED	NAME	ADD.	PHASE	PLAT	DEED	NAME	ADD.	PHASE	PLAT	DEED	NAME	ADD.	PHASE	PLAT	DEED
1	GRACEV. DERUS	142	6	16-101	800-200	G.V. DERUS LIVING TRUST	142	6	16-101	1047-855										
2	L.E. M. SZYMAUSKI	140	6	16-101	801-1150															
3	D. SPENOKR	138	7	17-3	814-92															
4	H.L. HELSER	136	7	17-3	823-893	G.A. BYLER	136	7	17-3	969-1018										
5	D.E. ROSENBERG	134	7	17-3	811-464															
6	L.R. SMITH	132	5	16-51	796-984															
7	F.M. & T. HABLE	130	5	16-51	791-887	M.J. HABLE	130	5	16-51	1081-994										

SCALE IN 1/10 OF AN INCH

1-800-345-7334

SCALE IN 1/10 OF AN INCH



1-800-345-7334

EAST BARRINGTON VOL 20-137-141
SEE CHARDON VILLAGE 1613-013
WEST BARRINGTON LANE

PARCEL NO.	TRANSFERRED TO	AC.	FT. FRT.	VOL. PAGE	DATE	TRANSFERRED TO	AC.	FT. FRT.	VOL. PAGE	DATE	TRANSFERRED TO	AC.	FT. FRT.	VOL. PAGE	DATE	TRANSFERRED TO	AC.	FT. FRT.	VOL. PAGE	DATE
BURLINGTON OF GAUGA CONDO'S																				
S.O.W.																				
UNIT#	NAME	ADD	PHASE	PLAT	DEED	NAME	ADD	PHASE	PLAT	DEED	NAME	ADD	PHASE	PLAT	DEED	NAME	ADD	PHASE	PLAT	DEED
1	PETERSEN DEV. LTD.	218	10	18-13	1107-185															
2	L.M. VALYKO	216	10	18-13	983-496															
3	PETERSEN DEV. LTD.	214	10	18-13	1107-185	G. Lanzone 10-164817	214	10	18-13	1165-776										
4	PETERSEN DEV. LTD.	212	10	18-13	1107-185															
5	D. HECK	210	5	16-51	802-114	J.S. S.D. WARREN	210	5	16-51	1066-859										
6	E.L. REARDON	208	8	16-51	796-570	G.L. PETRUZZI	102	5	16-51	947-200										
7	J.H. HAYDEN	204	10	18-13	847-768															
8	J.E. BIXBY	204	10	18-13	870-947	B.R. BRICK	204	10	18-13	994-722										
9	R. MACK (TRUST)	202	7	17-3	812-140	S.N. GUMPF	202	7	17-3	933-1024										
10	F.P. & K.M. SHINN	200	7	17-3	812-150	K.M. SHINN	200	7	17-3	1000-629	C.J. Brennan	200	7	17-3	1044-162					
BURLINGTON OF GAUGA CONDO'S																				
1613-013 (VILLAGE) V.S.R. SEE VILL. MAP 1613-013																				
UNIT #	NAME	ADD	PHASE	PLAT	DEED	NAME	ADD	PHASE	PLAT	DEED	NAME	ADD	PHASE	PLAT	DEED	NAME	ADD	PHASE	PLAT	DEED
1	D.E. & P.A. SCHALL	501	15	20-49	883-235	D.E. & P.A. SCHALL TRUSTEES	501	15	20-49	1030-825										
2	K. PETERSEN	503	19	21-19	930-095															
3	J.P. SOMMERFELD CHANGE 21A	505	15	20-49	883-999															
4	F.V. HANLEY TRUST	507	15	20-49	887-166															
5	B.A. KESTNER	509	20	21-46	947-223															
6	E.J. WIRSTROM	511	18	20-137	917-155															
7		513	17	20-111																
8	P. KAUFMAN	515	20-49	881-427	JD. HB. PORT 10-164985															
9	M.G. & L.E. CLARK	518			892-1013															
10	C. BUNDY	516			914-618															
11	J.W. & K.W. BRINDO, III	514			912-1029	D.S. BROOKS														
12	J.U. LANG	512	21	21-67	958-520															
13	E.M. ROLDE	510	21	21-67	958-520	E.M. ROLDE	510	21	21-67	1031-678										
14	A.G. HARRISON	508	19	21-19	945-519	A.G. HARRISON	508	19	21-19	957-1080	S.L. KNUREK Ad	508	19	21-19	1138-602	E. CLART, TRUSTEE	508	19	21-19	1140-628
15	H.E. & M. ZEITZ	401	21	18-128	852-1094	H.E. & M. ZEITZ, TRUSTEES	401	21	18-128	933-419	P.J. & G. ZEITZ, ETAL	401	21	18-128	986-895					
16	L.M. SULTER	403	21	21-67	988-1153	L.M. SULTER	403	21	21-67	993-883										
17	A.J. & B.A. ACQUAVIVA, JR.	405	21	21-67	1011-922															
18	R.F. MACK LIVING TRUST	407	20	21-46	946-977	NA CARRIGAN	407	20	21-46	991-109										
19	R.D. LEWIS	409	13	19-8	855-94	D.E. LEWIS	409	13	19-8	1010-891	D.E. LEWIS, TRUSTEE	409	13	19-8	1115-15					
20	T.C. & S.C. LOWER	411	11	18-90	844-945	B.C. & C.A. UNRUH	411			960-259	C.A. UNRUH 10-104856									
21	J. & S. PETERSEN	424	24	22-117	1034-492	J. & S. PETERSEN	424	24	22-117	1037-625	PETERSEN DEV. LTD.	413	24	22-117	1124-625	T.D. BOND	413	24	22-117	1124-625
22	STRATHERN	406	11	18-90	852-817	J.L. & M. BATTISTA				845-97	J.L. & M. BATTISTA				852-823	M.B. STRATHERN				919-607
23	J.C. & L.B.L. GORDON	404	12	18-128	1161-004															
24	L.J. SPEAR	402	14	19-27	1046-94															
25	A.T. GRAE	400	18	20-137	919-489	J. BENNETT, ETAL	400	18	20-137	966-877										
26	J.C. & M.A. GRASSO	301	9	17-104	825-1184	J.C. & M.A. GRASSO				870-372										
27	E. MURTON	403	22	22-10	994-564	W.M.E. PETERSEN				997-409	BURLINGTON DEV. CO.				927-413	10-13-94	I.R. GARDNER			997-416
28	J.E. & A.L. HARCHER	307	22	22-10	997-92	R.S. WUNDERLY & S.W. HORG	307	22	22-10	1034-118	M.M. PACOPET 10-165172	415-98	22-10	1153-103						
29	W.M.E. PETERSEN	307	24	22-117	1034-494	J. & S. PETERSEN				1037-624	12-29-95	BIL. DENE ENTERPRISES, INC.			1132-447	11/1/97				
30	J. & S. PETERSEN	311	9	17-104	825-958	L.H. & S.M. MARMON				908-1166										
31	L.H. & S.M. MARMON	311	9	17-104	825-958	L.H. & S.M. MARMON														
32	A.S. SMIDDY	324	22	22-10	1029-986															
33	M.F. HEALEY	324	22	22-10	1029-986	J. & M. NYZEN				1122-1162	935-97									
34	J. & S. PETERSEN	323	22	22-10	1034-494	J. & S. PETERSEN				1037-624	12-29-95	BURLINGTON DEV. CO.			1072-929	R.C. & D.L. CALVERT				1072-932
35	J.E. CLARK	425	22	22-10	1011-328	J.H. WERTME				1033-13	11-29-96	E.M. BANTWINHMER 10-165232			1184-1173	6-19-98				
36	R.E. CSEPLO	310	12	18-128	844-1028	R.E. CSEPLO				879-1064										
37	P. SCHNACKEL	308	12	18-128	844-1028	R.E. CSEPLO														
38	P.M. SCALISH	306	18	20-137	934-789															
39	K.T. ZAKRATSEK	304	18	20-137	934-788	A.J. & L.B. WHALO 10-165108				11-9-98	1200-104									
40	J.R. & M.S. NEILSON	302	13	19-8	855-603															
41	B.E. HANLON	300	11	18-90	840-219															

JT & G.M. 1052-
Mondello 1051

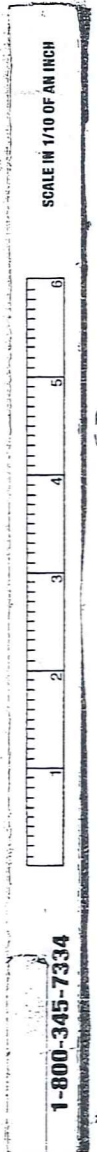
SCALE 1/10 OF AN INCH
1-800-345-7334

PARCEL NO.	TRANSFERRED TO	AC.	FT. FRT.	VOL. PAGE	DATE	TRANSFERRED TO	AC.	FT. FRT.	VOL. PAGE	DATE	TRANSFERRED TO	AC.	FT. FRT.	VOL. PAGE	DATE	TRANSFERRED TO	AC.	FT. FRT.	VOL. PAGE	DATE	
	BURLINGTON OF GEORGIA R.C.			CONDO'S		R.C.					R.C.					R.C.					
UNIT#	NAME	ADD.	PHASE	PLAT	DEED	NAME	ADD.	PHASE	PLAT	DEED	NAME	ADD.	PHASE	PLAT	DEED	NAME	ADD.	PHASE	PLAT	DEED	
1	R.W. SMALLWOOD		1	15-38	977-904																
1	R.F.C. BLAIR	260	4	15-139	768-310																
2	G+A LOTT	258	7	17-3	817-1161																
3	R. NALLE S.S. CONROY	256	10	18-13	932-224	MAPLE LEAF COMMUNITY RESIDENCES, INC.	256	10	18-13	932-232											
4	L. MONTGOMERY	254	8	17-67	820-997	P.G. WATSON	254	8	17-67	931-240	A. GREY	10-114902	117-158	9-30-98							
5	M.F.C. REHBERGER	252	8	17-67	824-1067	878-391															
6	C.C. SCHWAN	250	6	16-101	802-812																
7	LINDA C. HAUSER	248	11	18-90	841-180																
8	LINDA C. HAUSER	246	12	18-128	856-622	D.L. & J.E. BARTLETT	246		1091-869	2-2-97											
9	T. J. GEBACZ	244	10	18-13	836-1362	A.M. GASCOIGNE-NIXON	244	10	921-95	11-2-92											
10	A. FOX	242	7	17-3	823-605																

1712-1713-1714 = 1" = 300'

WOODS OF BURLINGTON PHASE I = VOL 20 - P14 RERECORDED = VOL 20 - P113 PHASE II = VOL 20 - P11 PHASE III VOL 21 - P82 PHASE IIA = RERECORDED 2-1-14 ALL LOTS IN BURLINGTON GROUP INC., VOL 834-561, UNLESS LISTED

SUB LOT NO.	TRANSFERRED TO	AC	PHASE	ADD ⁵	ROAD	VOL-PG	TRANSFERRED TO	PHASE	ADD ⁵	ROAD	VOL-PG	TRANSFERRED TO	PHASE	ADD ⁵	ROAD	VOL-PG
1	M.A. PICOVE	.30	1			908-472	WILLIAMSBURG HOMES CORP.	1			957-262	D. MILLER	1	102	FINE HOLLOW CIRCLE	1010-35
2	WILLIAMSBURG HOMES, INC.	.25	1	104		939-1	J.F. & R. HANNA	1			988-775		1	108	FINE HOLLOW CIRCLE	986-535
3	D.R. & L.A. EDLER	.29	1	108		943-629	R.K. & M.R. BRYAN	1	108		978-585	M.P. COBEN	1	108	FINE HOLLOW CIRCLE	978-535
4	WILLIAMSBURG HOMES CORP.	.26	1	110		942-927	M.P. & K.M. COBEN	1	110		976-395		1	114	FINE HOLLOW CIRCLE	1115-742
5	W.M.C. KAY BUILDERS, INC.	.21	1	112		983-594	J.W. & W. YOUNG	1	112		1127-216		1	114	FINE HOLLOW CIRCLE	1115-742
6	W.M.C. KAY BUILDERS, INC.	.20	1	114		1072-354	D.P. & K.L. FAIRBANKS	1	114		999-835	Federal Nat'l mortgage assoc.	1	114	FINE HOLLOW CIRCLE	1115-742
7	WILLIAMSBURG HOMES CORP.	.19	1	116		985-337	W.F. & A.C. STORY	1	116		1014-770		1	118	FINE HOLLOW CIRCLE	1157-453
8	BURLINGTON BLDGS., INC.	.23	1	118		975-897	R.T. & S.M. DAUGHTERY	1	118		1001-660	T.C. Smith	1	120	FINE HOLLOW CIRCLE	
9	R.L. DESIGN BLDGS., INC.	.28	1	120		988-372	C.T. & S.J. BURGESS	1	120		998-50		1	122	FINE HOLLOW CIRCLE	
10	WILLIAMSBURG HOMES CORP.	.24	1	122		985-207	D.G. & G.M. MINICHIELLO	1	122		1010-32		1			
11	W.M.C. KAY BLDGS.	.25	1	124		994-511	J. BOUTWELL & K.L. SMITH	1					1			
12	R. & L.M. SINCHAK	.23	1	134		931-1277		1					1			
13	E.R. & J.E. FLYNN	.26	1	136		926-1299		1					1			
14	R.J. & A.M. MELIA	.24	1	138		933-268	C.S. & S.M. HOSNAC	1					1	142		1055-1124
15	K.P. KAMPMAN	.21	1	140		877-404		1	142		957-1179	CUYAHOGA SAVINGS Assoc.	1	142		1055-1124
16	R.L. DESIGN BLDGS.	.23	1	142		910-418	P.E. & A.M. RUSS	1	144		1088-282		1	148		1049-363
17	T.D. STONE & M.M. HAINSKY-STEIN	.24	1	144		910-1097	R.L. GARRETT	1					1	148		1049-363
18	L.W. & R.J. KRAL	.22	1	146		917-324		1	148		1007-524	J.A. & D.A. SISTO	1	148		1049-363
19	J.R. & J.J. HOSAN	.18	1	148		907-702	M.E. ROMAN	1	148		1027-12		1			
20	D.V. & S.E. PARSH	.17	1	150		882-1286		1	152		1027-12		1			
21	D.R. & D.S. SMIDDY	.27	1	152		886-344	H.A. & L.D. FEDELE	1	152		1027-12		1			
22	R.L. & M.A. BARTH	.25	1	154		920-297	R.L. & M.A. BARTH TRUSTEE	1	154		1027-12		1			
23	R.G. & S. CICCOTTI, JR.	.19	1	156		915-894		1	156		983-92		1			
24	W.M.C. KAY BLDGS.	.24	1	158		941-329	D.L. & L. MUNOZ	1	158		968-1228		1			
25	WILLIAMSBURG HOMES CORP.	.20	1	160		958-151	T.J. JANTZ	1	160				1			
26	B.J. & R.M. ROWE	.21	1	162		910-558		1					1	113	FINE HOLLOW CIRCLE	1111-1245
27	J.R. & C.M. GWINNUP	.20	1	164		908-1065	G.P. COLLINS & G.H. DEAGUIAR	1	113		973-883		1	113	FINE HOLLOW CIRCLE	1111-1245
28	WILLIAMSBURG HOMES CORP.	.16	1	166		958-722	M.A. & D.M. MADDOX	1	113		994-143		1			
29	J.W. & L.A. ADAMOWICZ	.18	1	168		915-1174	B.W. SMITH	1	111				1			
30	J.D. & K.J. BLAUCH	.20	1	170		910-433		1			1085-1073		1			
31	D.J. & M.R. CHURCHILL	.22	1	172		913-353	J.J. & A.L. SKROBOLA	1	103		1019-1250	M.E. WOOLAMS & S.A. CROMER	1	103	FINE HOLLOW CIRCLE	1122-528
32	J.A. & D.A. ROSENBLAD	.24	1	174		935-505		1	103		1000-191	T.M. & R.B. LYNCH	1	103	FINE HOLLOW CIRCLE	1122-528
33	WILLIAMSBURG HOMES CORP.	.24	1	176		988-909	A.D. & M. SCHYLSJUK	1	103				1	101	WOODBRIDGE CROSSING	1092-670
34	W.H. & A. DIETZ	.41	1	178		912-139		1	103		952-669	L.G. HUGHES	1	101	WOODBRIDGE CROSSING	1092-670
35	R.R. & C.S. WANTZ	.27	1	180		901-449	C.S. WANTZ	1	103		1084-1199	J.M. & N.S. DRAUGHAM	1	103	WOODBRIDGE CROSSING	1092-670
36	W.J. & D.A. MARTIN	.16	1	182		902-94	D.D. & B. Bethann	1	103				1	101	WOODBRIDGE CROSSING	1092-670
37	H.E.D. PUTZBACH	.21	1	184		884-824		1	103				1	101	WOODBRIDGE CROSSING	1092-670
38	A.M. & B.A. ODAR	.21	1	186		915-493		1	206		998-659		1			
39	WILLIAMSBURG HOMES CORP.	.22	1	188		985-385	M.P. & K.H. WILLIAMS	1	208		966-720		1			
40	WILLIAMSBURG HOMES CORP.	.17	1	190		955-1034	B.E.D. GERBIZ	1	210		1007-983	D.J. WODECKI & L.J. KOSKO	1	210	WOODBRIDGE CROSSING	1092-670
41	WILLIAMSBURG HOMES CORP.	.19	1	192		985-326	WILLIAMSBURG HOMES CORP.	1	212		951-281	SILV. W.J. JR. & L.S. MARTIN	1	212	WOODBRIDGE CROSSING	1092-670
42	BURLINGTON BLDGS., INC.	.24	1	194		902-574	W.J. & L.S. MARTIN, JR.	1	113		933-928		1			
43	G.S. & D.S. BYERS	.27	1	196		933-928	G.S. & D.S. BYERS	1	231		1072-612		1			
44	ENZOCO CORPORATION	.26	1	198		1035-490	J.N. SPRATTA	1	227		1056-1094		1	227	WOODBRIDGE CROSSING	1092-670
45	ENZOCO CORPORATION	.26	1	200		1035-492	L.M. PERFETTO	1	227		997-870	J.M. & H. ENGLISH	1	227	WOODBRIDGE CROSSING	1092-670
46	WILLIAMSBURG HOMES	.27	1	202		986-362	J.M. ENGLISH	1	225		985-527		1			
47	WILLIAMSBURG HOMES	.29	1	204		972-1778	G.M. COLLINS	1	221		989-444		1	221	WOODBRIDGE CROSSING	1133-75
48	W.M.C. KAY BLDGS.	.24	1	206		972-28	IDA & C.A. STEWART	1	231		1065-734	M.L. WHARTON	1			
49	B.T. & A.M. MCCAFFREY	.20	1	208		933-308	M.M. & L. WHARTON	1					1			
50	M.E. BERGMAN	.22	1	210		934-241		1					1			
51	J.A. Perfetto	.22	1	212		1065-407		1					1			
52	D.A. & M. ROBERTSON & H. WISLITZ	.26	1	214		935-634		1	213		986-160		1			
53	WILLIAMSBURG HOMES	.21	1	216		972-167	D. & N.K. JADRYCH	1	211		1001-313		1			
54	WILLIAMSBURG HOMES	.21	1	218		988-174	S.H. & M.A. RUS	1	209		978-557		1			
55	WILLIAMSBURG HOMES	.21	1	220		922-1007	J. & L. MAFLISH	1	207		967-101	P.S. & L.G. BROWNE	1	207	WOODBRIDGE CROSSING	1092-670
56	WILLIAMSBURG HOMES	.21	1	222		953-529	R.L. & S.A. LACLAIRE	1	205		992-215		1			
57	WILLIAMSBURG HOMES	.18	1	224		981-400	S.F. CRUMP	1	205		1136-1315		1			
58	S.B. PAYNE	.21	1	226		890-260	R.A. & M.N. LADNER	1	109		1197-930		1	120	WOODBRIDGE CROSSING	1141-231
59	J.A. & E.R. LAWRENCE	.22	1	228		923-1163	G.A. & S.D. TOMKO	1	120		977-133	M.L. ERSKINE	1	120	WOODBRIDGE CROSSING	1111-573
60	M.J. CEFARATI	.22	1	230		911-897		1	118		984-1220		1	116	WOODBRIDGE CROSSING	1111-573
61	R.L. DESIGN BUILDERS	.15	1	232		933-664	J.T. & M.L. ERSKINE	1	118		996-10	S.L. & H.T. SPARKS	1	116	WOODBRIDGE CROSSING	1111-573
62	R.L. DESIGN BUILDERS	.16	1	234		933-663	P.J. & H.M. HINES	1	116		968-14		1			
63	R.L. DESIGN BUILDERS	.17	1	236		933-662	J.J. & L.A. CHANDLEY	1	114				1			
64	WILLIAMSBURG HOMES	.33	1	238		955-1057	T.M. & D. CIERNO	1					1			
65	WILLIAMSBURG HOMES, INC.	.23	1	240		105-663	M.A. & J.E. PURCHASE	1	110		1077-1004		1			
66	R.L. MOORE HOMES, INC.	.18	1	242		1044-1162	J.R. FAX	1	108		1066-235	W.M. VENNETT	1	106	WOODBRIDGE CROSSING	1011-316
67	WILLIAMSBURG HOMES CORP.	.17	1	244		958-140	M.J. BASCH	1	106		971-572	J.T. WISE LIVING TRUST	1	106	WOODBRIDGE CROSSING	1065-412
68	WILLIAMSBURG HOMES	.27	1	246		948-257	J.H. & T.M. WISE	1	104		969-1218		1			
69	WILLIAMSBURG HOMES	.23	1	248		917-468	J.H. NOOKS, III	1	102		1000-1150		1			
70	W.M.C. KAY BLDGS.	.24	1	250		863-925	J.T. OH	1	160		985-1090		1			
71	R.L. DESIGN BLDGS.	.194	2	252		935-1083	D.L. & M.T. BLEVINS	2	158		964-106		2	158	FINE HOLLOW CIRCLE	
72	R.L. DESIGN BLDGS.	.164	2	254		939-209	K.E. & V.M. WAGNER	2	156		1034-579		2	154	FINE HOLLOW CIRCLE	1036-461
73	J. & C.W. FINNEGAN	.216	2	256		954-651	S.L. MOLNAR	2	154		956-45	A.R. & C. MONACO	2	154	FINE HOLLOW CIRCLE	1036-461
74	R.L. DESIGN BLDGS.	.191	2	258		923-113	M.L. & L.L. CONNOLLY	2	154				2	100	MIDDLE POINT	1065-104
75	A.D. & L.A. KOTLARSIC	.184	2	260		931-80		2	154				2	100	MIDDLE POINT	1065-104
76	W.M.C. KAY BLDGS, INC.	.289	3	262		987-946	P.S. & M.L. PERCASSI	3	100		1003-139	A.D. & L.A. EGGLESTON	3	100	MIDDLE POINT	1065-104
77	W.M.C. KAY BLDGS	.232	3	264		974-220	P. CUESTA & J.E. MUNRO	3	102		995-961		3	104	MIDDLE POINT	1065-104
78	WILLIAMSBURG HOMES															



SUB LOT NO.	TRANSFERRED TO	AC	PHASE	ADD. ROAD	VOL/PG	TRANSFERRED TO	AC	ADD. ROAD	VOL/PG	TRANSFERRED TO	AC	ADD. ROAD	VOL/PG	TRANSFERRED TO	AC	ADD. ROAD	VOL/PG
81	BURLINGTON BLDRS, INC.	.304	3		904-162	T.R. & K.R. SARI	.304		1011-242								
82	WM. C. KAY BLDRS	.245	3		907-1347	L.S. NEMECKAY	.245		990-753								
83	WILLIAMSBURG HOMES CORP.	.324	3		908-431	J.F. PRISTAS	.324		986-872								
84	WILLIAMSBURG HOMES CORP.	.224	3		908-370	F.S. L.E. SPADAFORA	.224		997-95								
85	WILLIAMSBURG HOMES CORP.	.299	3		981-191	F.T. & M.T. BENTAR	.299		995-380								
86	WM. C. KAY BLDRS	.596	3		906-651	J.M. & M.A. HORWATH	.596		962-25								
87	BURLINGTON BLDRS INC	.333	3		904-1050	R.J. & K.R. McNEELEY	.333		992-314	R.J. & K.R. McNEELEY	.333						
88	WILLIAMSBURG HOMES CORP.	.246	3		981-928	M.A. ORTIZ	.246		995-195								
89	WM. C. KAY BLDRS INC.	.312	3		972-1089	L.E. & P.R. MCKINLEY	.312		992-521	S.S. MCKINLEY							
90	WILLIAMSBURG HOMES CORP.	.287	3	111	964-1192	J.C. SMOGGIE & L.A. RIGONICH	.287		978-334	S.F. & R.S. BARRISTAR	10-165141						
91	WILLIAMSBURG HOMES CORP.	.267	3		964-1181	P.P. & L.F. PRNAT	.267		977-712								
92	WM. C. KAY BLDRS	.297	3		962-218	T.W. KIDD & L.B. MOORE KIDD	.297		980-1090								
93	WM. C. KAY BLDRS	.276	3		962-617	S.L. BRADLEY & K.A. JACKSON	.276		978-334	S.L. BRADLEY	.276						
94	WM. C. KAY BLDRS	.260	3		971-622	B.J. & D.D. SOBOL	.260		987-373								
95	R.L. DESIGN BLDRS	.226	3		985-355	R.M. JR. & J.C. KOVACS	.226		995-360	J.C. KOVACS LIVING TRUST							
3 OUT LOT EXISTING																	
96	See Phase 2A Vol. 21-14	.13															
97	BURLINGTON GROUP INC	.317	4	104	102 SAWMILL BEND	ENZO CO CORPORATION	.317	104	1096-320	D.K. & D.D. EADES	.317	102	1117-1212				
98	WM. C. KAY BLDRS	.342	4	106	1007-650	ENZO CO CORPORATION	.342	106	1046-821	H.T. III & D.M. GREGORICH	.342	104	1076-1023				
99	WM. C. KAY BLDRS	.350	4	108	1007-333	G.F. & H.E. NEAL	.350	108	1011-897								
100	WM. C. KAY BLDRS	.406	4	110	1007-908	J.E. & K.E. WISSNER	.406	110	1028-1020	G.W. VAN WINKLE	.406	108	1102-1162				
101	R.L. MOORE HOMES, INC.	.344	4	112	1007-925	H.J. & R.S. HERRICK	.344	112	1018-445								
102	WM. C. KAY BLDRS	.226	4	114	1007-871	M.V. Cobb	.226	114	1055-413								
103	WM. C. KAY BLDRS	.226	4	115	1133-284	R.T. & C.A. SHYBOS	.226	115	1056-815	B.M. & J.P. SHANNON	.226	114	1203-1207				
104	R.L. MOORE HOMES, INC.	.380	4	119	1045-978	D.F. & M.A. RONAY	.380	119	1135-211								
105	ENZO CO CORP.	.287	4	111	1121-331	D.R. & H.A. PASTWA	.287	111	1053-995	D.A. PASTWA	.387	113	1138-1151				
106	ENZO CO CORP.	.287	4	109	1098-178	M.J. & K.G. BECHKOWIAK	.287	109	1077-21-333								
107	WM. C. KAY BLDRS	.347	4	107	1013-513	G.T. JR. & A.M. WRIGHT	.347	107	1098-176								
108	ENZO CO CORP.	.347	4	105	1013-513	P.R. & M.M. KEVERN	.347	105	1087-119								
109	R.L. MOORE HOMES, INC.	.333	4	103	1009-106	J.H. BANK	.333	103	1037-121								
110	WM. C. KAY BLDRS, INC.	.330	4	101	1037-742	L.M. GODDARD	.330	101	1050-362								
PHASE 5A VOL 26-40																	
10-165359 - 111	WOODS OF BURLINGTON	.26	5A		TINKERS TRAIL		.26	40									
10-165360 - 112		.25	5A		TINKERS TRAIL	R.L. Design Builders	.25	40	1157-122	M.E. & H.M. Salmon							
10-165361 - 113		.238	5A		TINKERS TRAIL		.238	40									
10-165362 - 114		.237	5A		TINKERS TRAIL		.237	40									
10-165363 - 115		.245	5A		TINKERS TRAIL	WM. C. KAY BUILDERS	.245	40	1157-968								
10-165364 - 116		.257	5A		TINKERS TRAIL		.257	40									
10-165365 - 117		.228	5A		TINKERS TRAIL		.228	40									
10-165366 - 118		.227	5A		TINKERS TRAIL		.227	40									
10-165367 - 119		.260	5A		TINKERS TRAIL		.260	40									
10-165368 - 120		.410	5A		TINKERS TRAIL	WM. C. KAY BUILDERS	.410	40	1157-968								
10-165369 - 121		.263	5A		TINKERS TRAIL	ENZO CO CORP.	.263	40	1148-1221	D.J. & L. Bender							
10-165370 - 122		.275	5A		TINKERS TRAIL	WM. C. KAY BUILDERS	.275	40	1157-968	S.M. Jaskulski							
10-165371 - 123		.259	5A		TINKERS TRAIL	R.L. Design Builders	.259	40	1157-462								
10-165372 - 124		.218	5A		TINKERS TRAIL		.218	40									
10-165373 - 125		.245	5A		TINKERS TRAIL	ENZO CO CORP.	.245	40	1150-255	S.M. LIECHTY	.130	TINKERS TRAIL	1184-59				
10-165374 - 126		.258	5A		TINKERS TRAIL	ENZO CO CORP.	.258	40	1148-1221								
10-165375 - 127		.340	5A		TINKERS TRAIL	ENZO CO CORP.	.340	40	1148-1221	J.P. & N.M. Evans		TINKERS TRAIL	1193-29				
10-165376 - 128		.235	5A		TINKERS TRAIL	ENZO CO CORP.	.235	40	1148-1221								
10-165377 - 129		.280	5A		TINKERS TRAIL	ENZO CO CORP. 4-10-98	.280	40	1148-1064	J.M. Bischoff		TINKERS TRAIL	1205-850				
10-165378 - 130		.368	5A		TINKERS TRAIL	ENZO CO CORP.	.368	40	1148-1221								
10-165379 - 131		.211	5A		TINKERS TRAIL	WM. C. KAY BUILDERS	.211	40	1157-968								
10-165380 - 132		.273	5A		TINKERS TRAIL	ENZO CO CORP.	.273	40	1148-1221								
10-165381 - 133		.307	5A		TINKERS TRAIL	ENZO CO CORP.	.307	40	1148-1221								
10-165382 - 134		.325	5A		TINKERS TRAIL	R.L. Design Builders	.325	40	1157-462								
10-165383 - 135		.255	5A		TINKERS TRAIL	WM. C. KAY BUILDERS	.255	40	1157-968	R.A. & N.S. Sadler							
10-165384 - 136		.261	5A		TINKERS TRAIL		.261	40									
10-165385 - 137		.265	5A		TINKERS TRAIL		.265	40									
10-165386 - 138		.229	5A		TINKERS TRAIL		.229	40									
10-165387 - 139		.22	5A		TINKERS TRAIL		.22	40									
10-165388 - 140		.205	5A		TINKERS TRAIL		.205	40									
10-165389 - 141		.228	5A		TINKERS TRAIL		.228	40									
10-165390 - 142		.288	5A		TINKERS TRAIL		.288	40									
10-165391 - 143		.273	5A		TINKERS TRAIL	ENZO CO CORP.	.273	40	1148-1221								
10-165392 - 144		.284	5A		TINKERS TRAIL	ENZO CO CORP.	.284	40	1148-1221								
10-165393 - 145		.180	5A		TINKERS TRAIL		.180	40									
10-165394 - 146		.179	5A		TINKERS TRAIL		.179	40									
10-165395 - 147		.167	5A		TINKERS TRAIL		.167	40									
10-165396 - 148		.158	5A		TINKERS TRAIL		.158	40									
10-165397 - 149		.171	5A		TINKERS TRAIL	WM. C. KAY BUILDERS	.171	40	1157-968								
10-165398 - 150		.167	5A		TINKERS TRAIL		.167	40	1157-462								
10-165399 - 151		.216	5A		TINKERS TRAIL		.216	40									
10-165400 - 152		.312	5A		TINKERS TRAIL	R.L. Design Builders	.312	40									
10-165401 - 153		.261	5A		TINKERS TRAIL		.261	40									
10-165402 - 154		.266	5A		TINKERS TRAIL	WM. C. KAY BUILDERS	.266	40	1157-968	M.C. & S.A. Sferozza	.238	Sugar Bush	1207-75				
10-165403 - 155		.288	5A		TINKERS TRAIL		.288	40	1157-968								
10-165404 - 156		.309	5A		TINKERS TRAIL	WM. C. KAY BUILDERS	.309	40	1157-968	R.A. & J.S. SHAWER	.124	Sugar Bush	1181-499				
10-165405 - 157		.194	5A		TINKERS TRAIL	ENZO CO CORP.	.194	40	1148-1221								
10-165406 - 158		.220	5A		TINKERS TRAIL	ENZO CO CORP.	.220	40	1148-1221								
10-165407 - 159		.245	5A		TINKERS TRAIL		.245	40									
10-165408 - 160		.250	5A		TINKERS TRAIL		.250	40									
10-165409 - 161		.255															

SCALE IN 1/10 OF AN INCH
1-800-345-7334

SUB LOT NO.	TRANSFERRED TO	AC.	ADD.	ROAD	VOL. PAGE	TRANSFERRED TO	AC.	FT. FRT.	VOL. PAGE	DATE	TRANSFERRED TO	AC.	FT. FRT.	VOL. PAGE	DATE
VOL 22-69	PLAT WOODS OF BURLINGTON	4	17.357	CEGAR GL.	22-69										
214	BURLINGTON GROUP INC.	4	208	102		RL DESIGN BUILDERS INC			1045-200	3/28/96	J.E. & E.A. WINKLER			1063-591	8-8-96
215	D.D. & A.G. DOUGLASS	4	207	104	1011-216				1130-1123	11-20-97	L.A. DIULUS			1130-1124	
216	ENVEDO CORP.	4	207	106	1130-1121	J.A. DIULUS			1128-1124	11-6-97					
217	ENVEDO CORP.	4	209	108	1128-1122	K.J. BECKER & E.M. ZARZOUR			1149-653	3-30-98					
218	Wm. C. Kay Builders	4	221	110	1037-742	T.B. & K.F. White			1059-591	7-15-96					
219	R.L. DESIGN BUILDERS INC	4	228	112	1045-553	C.D. & L.K. Froje	228		1101-399	4-23-97					
220	W.C. KAY BUILDERS	4	210	114	1039-1161	C.L. & S.A. SEASECK			1117-476	8-15-97					
221	R.L. DESIGN BLDGS.	4	187	116	1049-1131	R.F. MACK, TRUSTEE			1117-689	8-18-97					
222	R.L. DESIGN BLDGS, INC.	4	210	118	1100-969	T.M. & R.B. LYNCH			1147-1117	3-19-98					
223	R.L. DESIGN BLDGS, INC.	4	220	120	1105-1088	DET. DARRON & D.A. BLACKS			1149-700	9-24-97					
224	R.L. DESIGN BLDGS, INC.	4	172	122	1130-844	R.P. & K.G. SINGER 10-165204			1096-621	3-24-97					
225	Wm. C. KAY BLDGS, INC.	4	237	124	1096-621	N.A. & D.M. PISZKE			1183-167	9-14-98	R.H. & R.R. Bush	211	120	1210-042	1-8-99
226	Burlington Group	4	211	126	834-841	R.L. Design Bldgs. 10-165201									
227	Wm. C. KAY BLDGS	4	209	128	1007-648										
228		4	167	130											
229	A.J. DAVIDSON JR.	4	212	129	1054-781										
230	Wm. C. KAY BLDGS	4	195	127	1007-646	M. J. & L. M. CIPOLLA	195		1011-1039	5-10-95					
231	R.L. DESIGN INC	4	185	125	1049-723	W.C. & R.A. KOSTAL	185	125	1022-924	7-28-95					
232	Wm. & D. FANNIN	4	167	123	1007-389	Wm. & D. FANNIN, TRUSTEE			1107-2576	6-5-97					
233	R.L. MOORE HOMES, INC.	4	173	121	1033-5	J.D. & S.L. CROOK	183	121	1066-782	8-28-96					
234	R.L. DESIGN BUILDERS INC	4	175	119	1045-842	M.T. & J.J. REAM			1062-576	8-1-96					
235	R.L. MOORE HOMES, INC.	4	169	117	1046-1029	M.P. & N.B. McArthur			1062-790	2-2-96					
236	Wm. C. KAY BLDGS INC	4	165	115	1048-747	P.W. & I.M. Bremer			1064-709	8-14-96					
237	R.L. MOORE HOMES, INC.	4	171	113	1041-913	S.T. NATHANSON		113	1056-423	6-24-96					
238	R.L. DESIGN BUILDERS INC	4	173	111	1045-864	R.P. & S.L. HANLON			1085-170	12-20-96					
239	R.L. DESIGN BLDGS	4	174	109	1080-465	D.M. & P.H. BARBOLT 10-165221			1167-1171	8-24-98					
240	R.L. DESIGN BLDGS INC	4	177	107	1045-923	E.L. WOODS			1085-129	12-24-96					
241	Wm. C. KAY BLDGS	4	176	125	1048-1007	B.A. & R.M. O'BRIEN			1086-1079	12-31-96	B.A. & R.M. O'Brien 10-165223			1195-10	10-21-98
242	R.L. DESIGN BUILDERS INC	4	247	103	1045-831	D.J. & L.M. PAYNE	241	103	1047-251	8-29-96					
243	R.L. DESIGN BUILDERS, INC	4	331	101	1004-87	F.J. COSTELLO & D.E. WILSON-COSTELLA	331		1037-392	12-28-95	A.W. & K.L. Lacroix			1153-1030	4-17-98
COMMON #1		4	107		22-69										
" #2		4	206		22-69										
" #3		4	172		22-69										
" #4		4	104		22-69										
X- PHASE C - CONTINUED FROM PAGE 28															
WOODS OF BURLINGTON PHASE 5A VOL 26-40															
10-165412-164	ALL	5A	342		26-40	Wm. C. KAY BUILDERS			1157-968						
10-165413-165	LOTS	5A	349		26-40	R.L. Design Builders			1157-192		J.A. & E.R. Lawrence			1200-04	11-17-98
10-165414-166	IN	5A	271		26-40	R.L. DESIGN BUILDERS, INC.			1167-88	6/14/98	J.P. & J. Szorady			1197-1085	11-3-98
10-165415-167	BURLINGTON GROUP INC.	5A	232		26-40	R.L. Design Builders			1157-143		D.M. & D.R. Fowler			1195-437	10-22-98
10-165416-168	INC.	5A	233		26-40	"									
COMMON #1	10-165417	5A	702		26-40	Burlington Homeowners Assoc.			1195-449	10-22-98					
" #2A	10-165418	5A	434		26-40	"									
" #3	10-165421	5A	123		26-40	"									
" #4A	10-165419	5A	209		26-40	"									
" #6	10-165420	5A	731		26-40	"									

PARCEL NO.	TRANSFERRED TO.	AC	PHASE	VOL/PG.	OUTLOT
10-164964	WOODS of BURLINGTON	1.18	1	20-144 20-143	1195-449 #1
10-164967	" HOMEOWNERS ASSOC.	.58	1	20-143	1195-449 #4
10-164966	" "	.069	1	20-143	1195-449 #3
10-164965	" "	.221	1	20-143	1195-449 #2
10-164968	" "	.347	1	20-143	" #5
10-164994	" "	3.115	2A	20-144	OPEN SPACE
10-164991	" "	.043	2A	20-144	COMMON LANDS #1
10-164993	" "	.130	2A	20-144	" " #3
10-164992	" "	.081	2A	20-144	" " #2
10-165227	" "	2.058	4	22-69	COMMON AREA #2
10-165226	" "	1.071	4	22-69	COMMON AREA #1
10-165229	" "	.144	4	22-69	COMMON AREA #4
10-165418	" "	4.13	SA	26-40	1195-449 COMMON AREA 2A
10-165419	" "	.209	SA	26-40	1195-449 " " 4A
10-165421	" "	.123	SA	26-40	1195-449 COMMON AREA 3
10-165417	" "	.702	SA	26-40	1195-449 COMMON AREA 1
10-165420	" "	.781	SA	26-40	1195-449 COMMON AREA 6
10-165228	BURLINGTON GROUP	.112	4	22-69	COMMON AREA #3

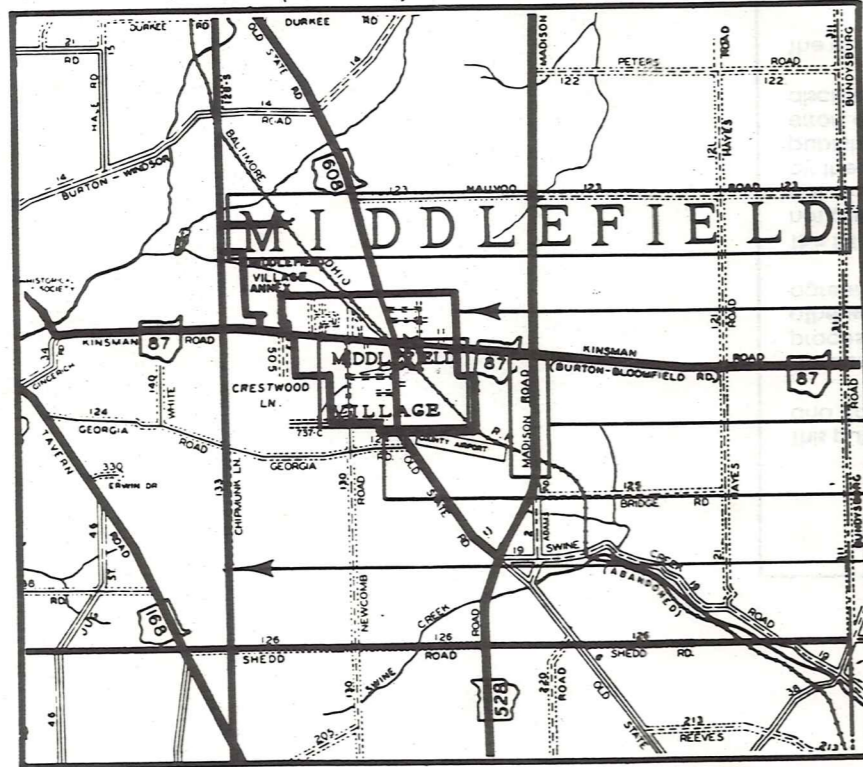
SCALE IN 1/10 OF AN INCH

1-800-345-7334

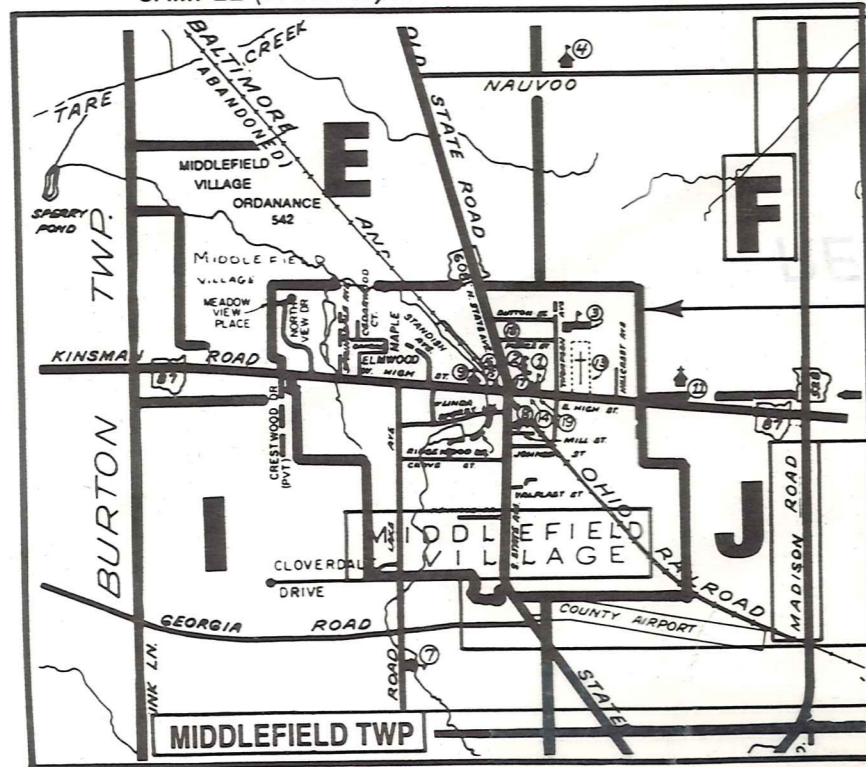
Explanation and Use Sheet for Geauga County, Ohio

A

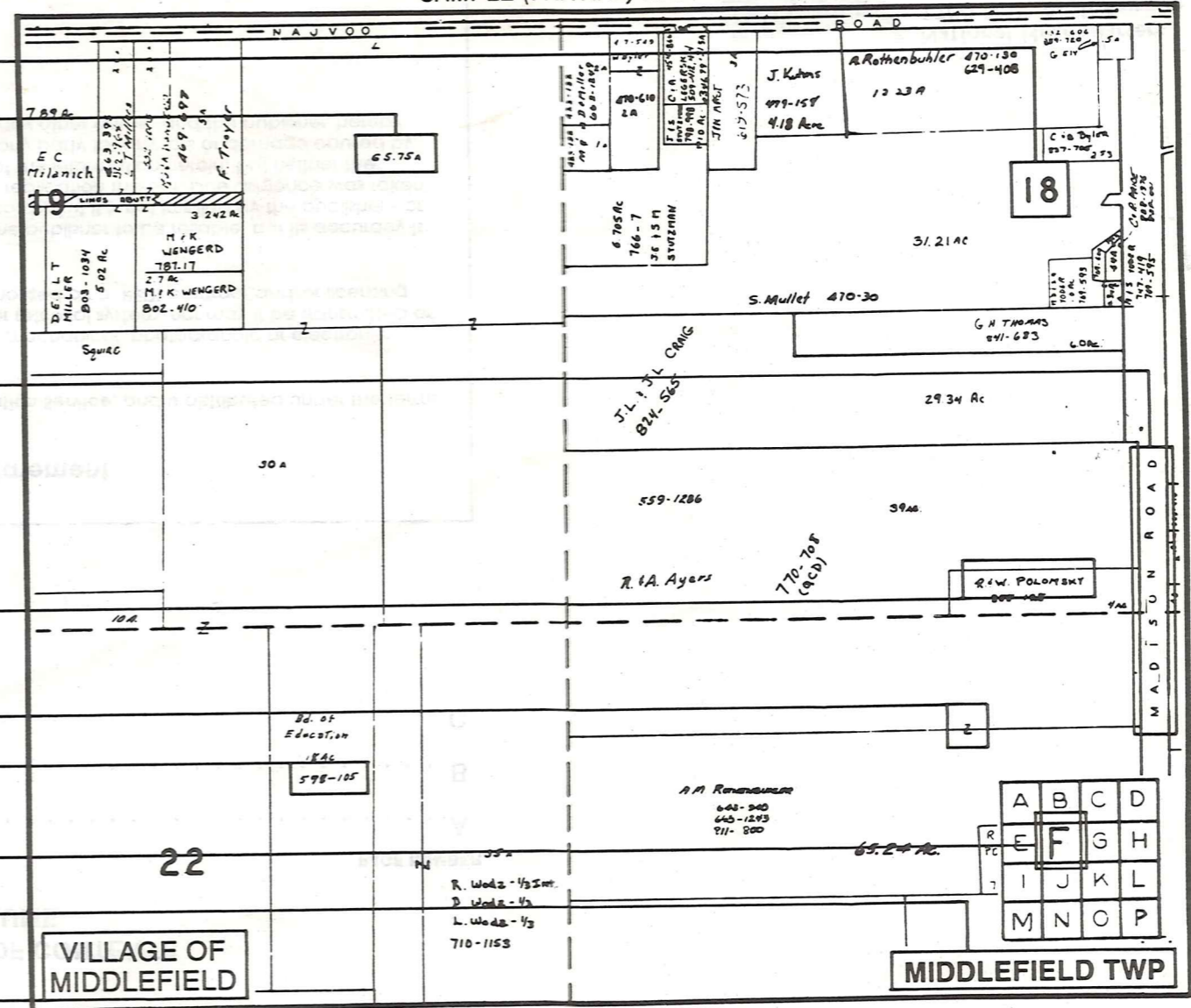
SAMPLE (PARTIAL) COUNTY INDEX MAP



SAMPLE (PARTIAL) MUNICIPALITY INDEX MAP



SAMPLE (PARTIAL) MAP PAGE



- Tract Lot Number
- Acreage
- Township Name
- Village Boundary
- Street Name
- Village Name
- Township Boundary
- Owners Name
- Denotes Continuous Ownership
- Deed Book & Page
- Map Page Number
- Township Name
- Village Name

- Village Boundary
- Street Name
- Village Name
- Township Name

USE OF THE MAP VOLUME

1. LOCATE THE GENERAL AREA OF INTEREST ON THE COUNTY INDEX MAP AND NOTE THE MUNICIPALITY NAME (TOWNSHIP OR VILLAGE).
 2. REFER TO THE TABLE OF CONTENTS AND NOTE THE BEGINNING ATLAS PAGE NUMBER FOR THE MUNICIPALITY OF INTEREST.
 3. TURN TO THE PAGE INDICATED, ON THIS PAGE WILL APPEAR AN INDEX MAP FOR THAT MUNICIPALITY.
 4. LOCATE THE GENERAL AREA OF INTEREST AND NOTE THE MAP PAGE NUMBER. THIS MAY BE EITHER A LETTER OR A NUMBER.
 5. MAP PAGES ARE IN ALPHABETICAL (OR NUMERICAL) SEQUENCE FOLLOWING THE MUNICIPALITY INDEX MAP. FOLLOW SEQUENCE TO THE MAP PAGE INDICATED.
 6. LOCATE SPECIFIC PARCEL OF INTEREST AND NOTE THE DESIRED INFORMATION.
- NOTE: ON SOME MAPS YOU MAY BE REFERRED TO A DETAIL SHEET SHOWING AN ENLARGEMENT OF THE AREA. THESE MAPS ARE FOUND AT THE END OF THE REGULAR MAP PAGES IN EACH MUNICIPALITY IN EITHER ALPHABETICAL OR NUMERICAL SEQUENCE.
- NOTE: CHARDON VILLAGE HAS TITLE SHEETS. TO LOCATE OWNERS NAME, NOTE THE PARCEL NUMBER, REFER TO THE TITLE PAGE FOLLOWING THE MAP OF INTEREST, FOLLOW NUMERICAL SEQUENCE TO THE PARCEL NUMBER OF INTEREST AND NOTE THE DESIRED INFORMATION. IN ALL OTHER MUNICIPALITIES THE OWNERS NAME APPEARS ON THE MAP PAGE.